

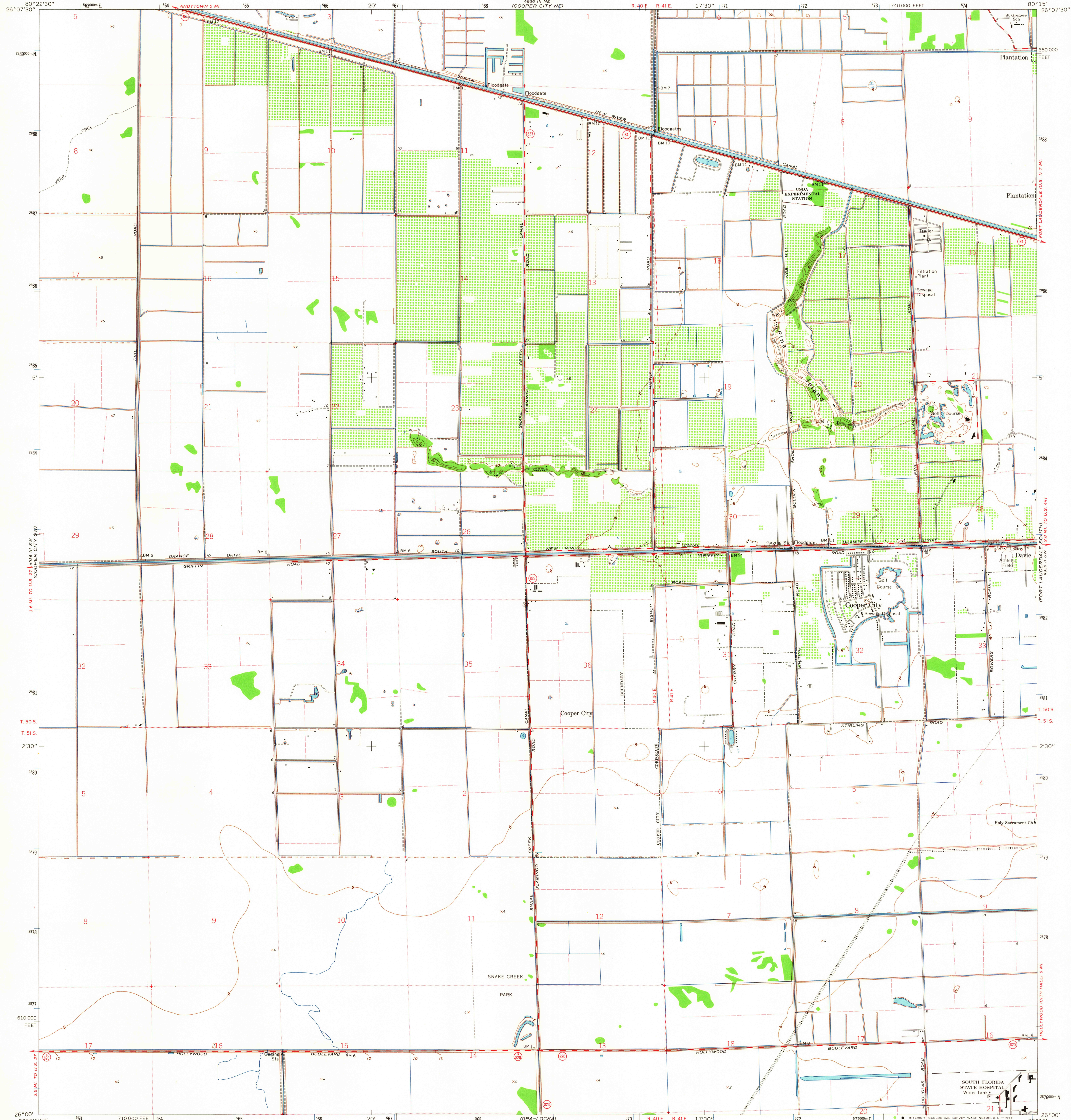
AND TOWN

UNITED STATES
DEPARTMENT OF THE INTERIOR
GEOLOGICAL SURVEY

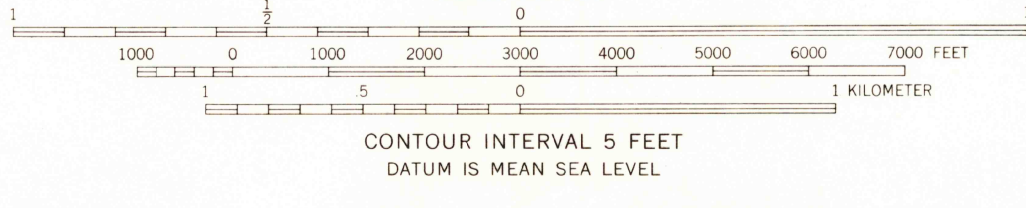
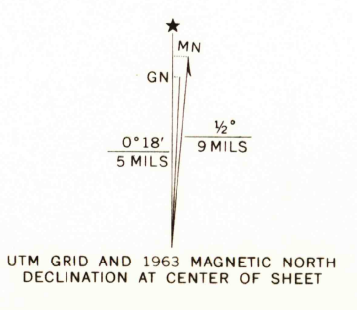
STATE OF FLORIDA
STATE ROAD DEPARTMENT AND
INTERNAL IMPROVEMENT FUND
4936 III NE
(COOPER CITY NE)

COOPER CITY QUADRANGLE
FLORIDA—BROWARD CO.
7.5 MINUTE SERIES (TOPOGRAPHIC)

AND TOWN
AND TOWN



Mapped, edited, and published by the Geological Survey
Control by USGS, USC&GS, and USCE
Planimetry by photogrammetric methods from aerial photographs
taken 1962. Topography by planetable surveys 1963
Polyconic projection. 1927 North American datum
10,000-foot grid based on Florida coordinate system, east zone
1000-meter Universal Transverse Mercator grid ticks,
zone 17, shown in blue
Fine red dashed lines indicate selected fence and field lines where
generally visible on aerial photographs. This information is unchecked
Dotted land lines established by the State of Florida



USGS
Historical File
Topographic Division



ROAD CLASSIFICATION

Heavy-duty	Light-duty
Medium-duty	Unimproved dirt
State Route	

THIS MAP COMPLIES WITH NATIONAL MAP ACCURACY STANDARDS
FOR SALE BY U. S. GEOLOGICAL SURVEY, WASHINGTON 25, D. C.
A FOLDER DESCRIBING TOPOGRAPHIC MAPS AND SYMBOLS IS AVAILABLE ON REQUEST

U.S.G.S. COOPER CITY, FLA.
N2600—W8015/7.5
FILE COPY
TOPOGRAPHIC DIVISION
1963
AMS 4936 III SE—SERIES W847

FEB 3 1965
2655