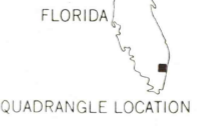
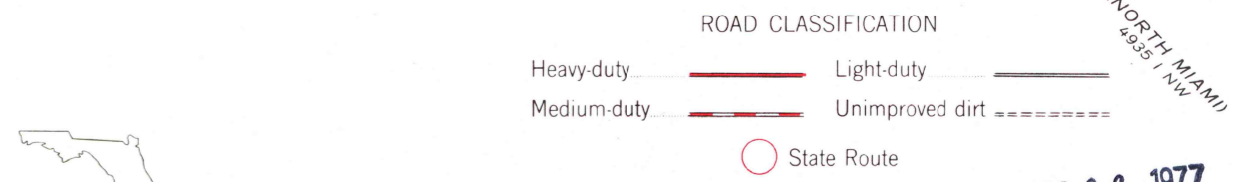
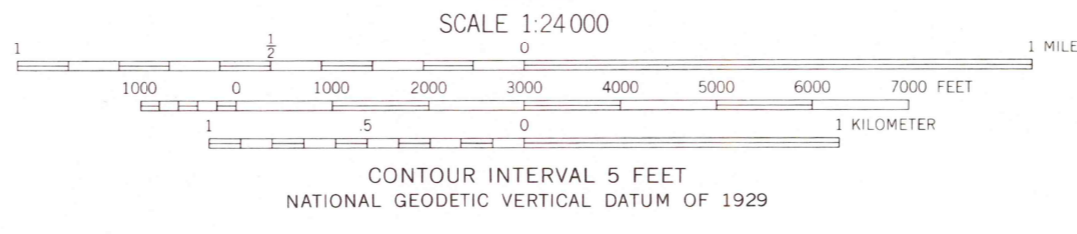


Mapped, edited, and published by the Geological Survey
Control by USGS, USC&GS, and USCE
Planimetry by photogrammetric methods from aerial photographs
taken 1962. Topography by planimetric surveys 1963
Polyconic projection. 1927 North American datum
10,000-foot grid based on Florida coordinate system, east zone
1000-meter Universal Transverse Mercator grid ticks,
zone 17, shown in blue
Fine red dashed lines indicate selected fence and field lines where
generally visible on aerial photographs. This information is unchecked
Dotted land lines established by the State of Florida

Revisions shown in purple compiled in cooperation with
State of Florida agencies from aerial photographs taken 1969
This information not field checked
Purple tint indicates extension of urban areas



Map photoinspected 1973
No major culture or drainage changes observed

USGS
Historical File
Topographic Division

COOPER CITY, FLA. 5250
N2600-W8015/7.5
PHOTOINSPECTED 1973
1963
PHOTOREVISED 1969
AMS 4936 III SE-SERIES W847

DEC 06 1977