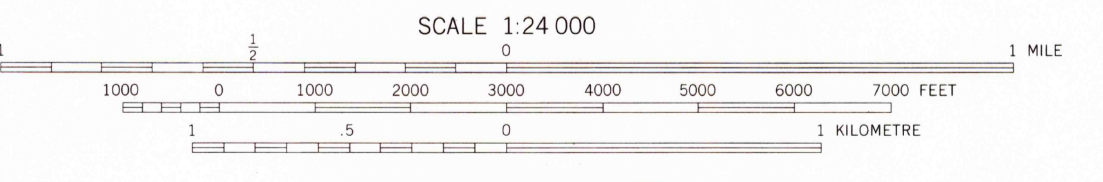
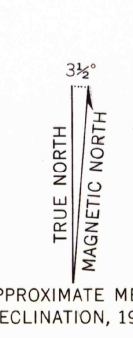
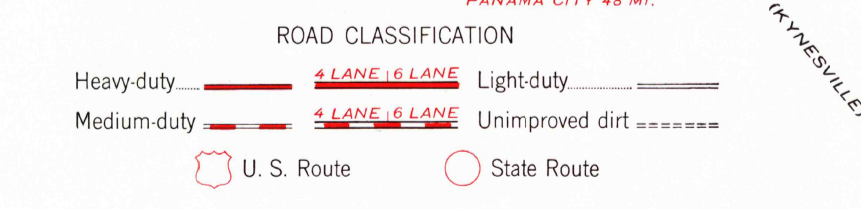


Maped, edited, and published by the Geological Survey
Control by USGS and USC&S
Culture and drainage in part compiled from aerial photographs
taken 1947. Topography by plane-table surveys 1952
Polyconic projection. 1927 North American datum
10,000-foot grid based on Florida coordinate system,
north zone



CONTOUR INTERVAL 10 FEET
DATUM IS MEAN SEA LEVEL



THIS MAP COMPLIES WITH NATIONAL MAP ACCURACY STANDARDS
FOR SALE BY U. S. GEOLOGICAL SURVEY, WASHINGTON 25, D. C.
A FOLDER DESCRIBING TOPOGRAPHIC MAPS AND SYMBOLS IS AVAILABLE ON REQUEST

COTTONDALE WEST, FLA.
N3045-W8522.5/7.5
USGS
Historical File
Topographic Division
1952
APR 20 1976