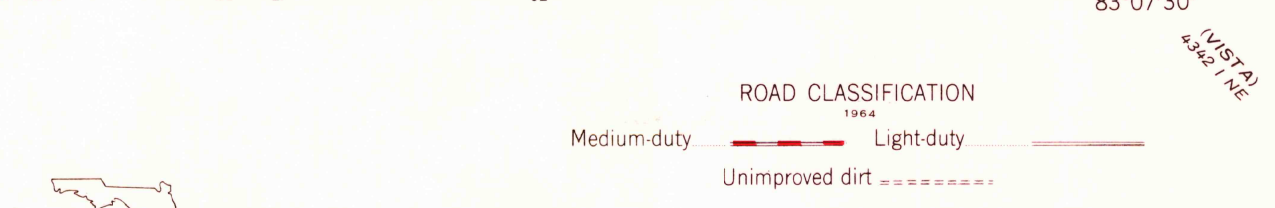
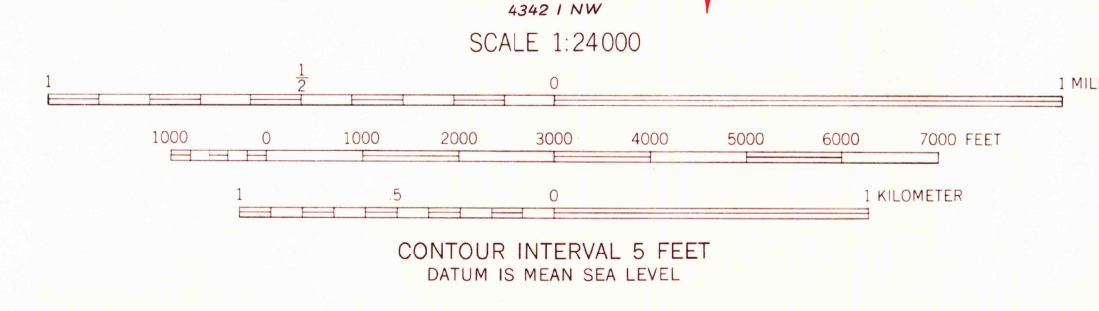
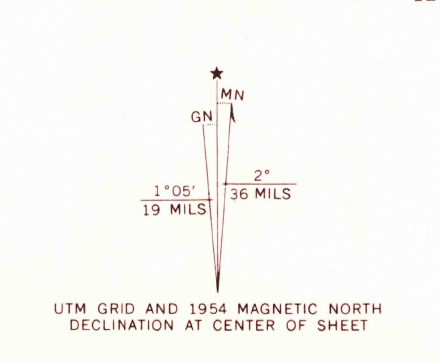




Mapped, edited, and published by the Geological Survey  
Control by USGS and USC&GS  
Culture and drainage in part compiled from aerial photographs taken 1951. Topography by plane-table surveys 1953-1954  
Polyconic projection. 1927 North American datum  
10,000-foot grid based on Florida coordinate system, north zone  
Dashed land lines indicate approximate locations  
1000-meter Universal Transverse Mercator grid ticks, zone 17, shown in blue



USCS  
Historical File  
Topographic Division  
COPY

CROSS CITY SW, FLA.  
N2930-W8307.5/7.5

1954  
AMS 4343 II SW-SERIES V847

MAY 22 1964

1470