
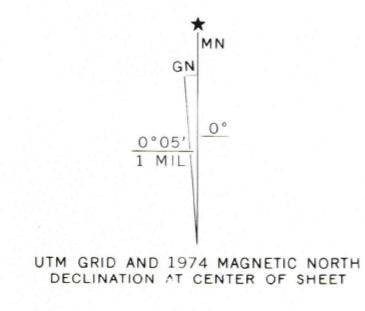





Mapped, edited, and published by the Geological Survey
Control by USGS, NOS/NOAA, and Florida Department of Transportation
Orthophotomap prepared from aerial photograph taken February 15, 1971
Topography by planetable surveys 1974
Projection and 10,000-foot grid ticks: Florida coordinate system
east zone (Transverse Mercator)
1000-metre Universal Transverse Mercator grid ticks, zone 17,
shown in blue. 1927 North American datum
Dotted land lines established by private surveys
Where omitted, land lines have not been established
or are not shown because of insufficient data



ROAD CLASSIFICATION

Primary highway, hard surface	Light-duty road, hard or improved surface
Secondary highway, hard surface	Unimproved road
Trails	U. S. Route
Interstate Route	State Route



THIS MAP COMPLIES WITH NATIONAL MAP ACCURACY STANDARDS
FOR SALE BY U. S. GEOLOGICAL SURVEY, RESTON, VIRGINIA 22092
A FOLDER DESCRIBING TOPOGRAPHIC MAPS AND SYMBOLS IS AVAILABLE ON REQUEST

CROWS NEST HAMMOCK, FLA.
(FORMERLY IMMOKALEE 1 NW)
26081-D2-0M-24
1974

DMA 4736 1 NW - SERIES V8470