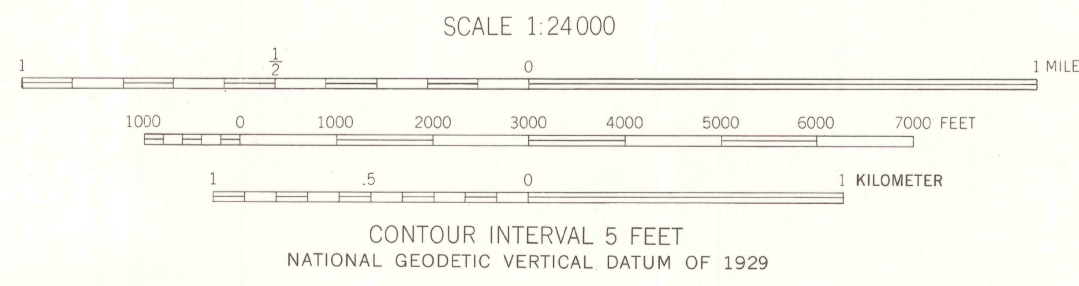
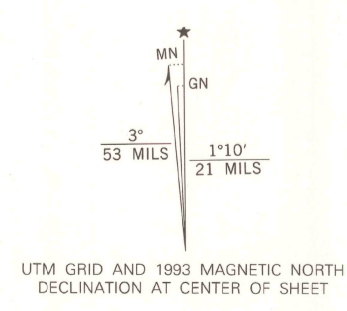



Mapped, edited, and published by the Geological Survey
Control by USGS and NOS/NOAA
Culture and drainage in part compiled from aerial photographs
taken 1951. Topography by planetable surveys 1954
Polyconic projection. 10,000-foot grid ticks based on
Florida coordinate system, north zone
1000-meter Universal Transverse Mercator grid ticks,
zone 17, shown in blue
1927 North American Datum (NAD 27)
North American Datum of 1983 (NAD 83) is shown by dashed
corner ticks. The values of the shift between NAD 27 and NAD 83
for 7.5-minute intersections are given in USGS Bulletin 1875
Certain land lines unsurveyed in T.3 S.-R.9 E. and T.3 S.-R.10 E.
Revisions compiled in cooperation with State of Florida agencies
from aerial photographs taken 1989 and other sources. Contours
not revised. This information not field checked. Map edited 1993



ROAD CLASSIFICATION

Primary highway, hard surface	Light-duty road, hard or improved surface
Secondary highway, hard surface	Unimproved road
Interstate Route	U. S. Route
State Route	County Route

THIS MAP COMPLIES WITH NATIONAL MAP ACCURACY STANDARDS
FOR SALE BY U. S. GEOLOGICAL SURVEY
DENVER, COLORADO 80225, OR RESTON, VIRGINIA 22092
A FOLDER DESCRIBING TOPOGRAPHIC MAPS AND SYMBOLS IS AVAILABLE ON REQUEST



DAY, FLA.
30083-B3-TF-024
1954
REVISED 1993
DMA 4344 III NE - SERIES V847