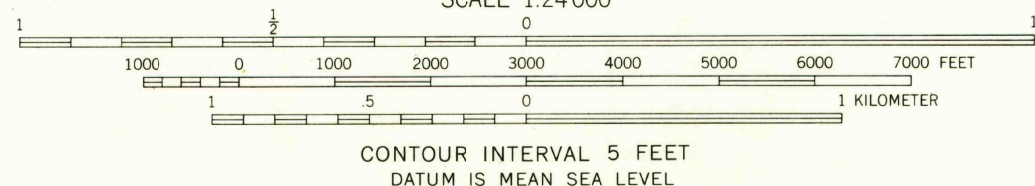
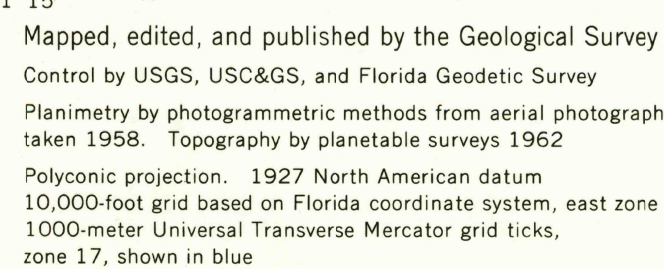


DAYTONA BEACH NW QUADRANGLE  
FLORIDA-VOLUSIA CO.  
7.5 MINUTE SERIES (TOPOGRAPHIC)










THIS MAP COMPLIES WITH NATIONAL MAP ACCURACY STANDARDS  
FOR SALE BY U. S. GEOLOGICAL SURVEY, WASHINGTON 25, D. C.  
A FOLDER DESCRIBING TOPOGRAPHIC MAPS AND SYMBOLS IS AVAILABLE ON REQUEST

FLORIDA

QUADRANGLE LOCATION

ROAD CLASSIFICATION

Heavy-duty		Light-duty	
Medium-duty		Unimproved dirt	

 Interstate Route     U. S. Route     State Route

U.S.G.S.  
FILE COPY  
TOPOGRAPHIC DIVISION

DAYTONA BEACH NW, FLA.  
N2907.5—W8107.5/7.5

1962  
AMS 4742 II NW—SERIES V847

JUN 16 1964