

Produced by the United States Geological Survey

Control by USGS, NOS/NOAA and Florida Geodetic Survey


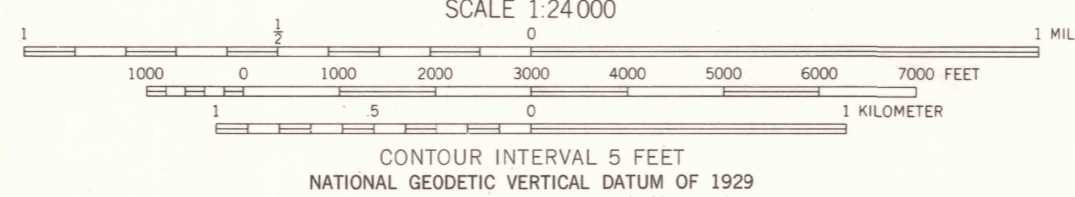
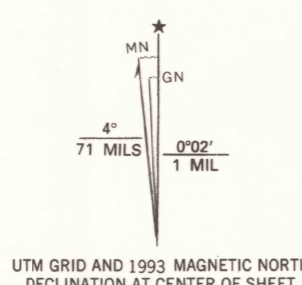
Planimetry by photogrammetric methods from aerial photographs taken 1949 and 1951. Topography by planetable surveys 1951 field checked 1952

Projection and 10,000-foot grid ticks: Florida coordinate system, east zone (transverse Mercator)
1,000-meter Universal Transverse Mercator grid ticks, zone 17, shown in blue
1927 North American Datum (NAD 27)

North American Datum of 1983 (NAD 83) is shown by dashed corner ticks
The values of the shift between NAD 27 and NAD 83 for 7.5-minute intersections are given in USGS Bulletin 1875

Red tint indicates areas in which only landmark buildings are shown
Dashed land lines indicate approximate locations

Revisions shown in purple and woodland compiled in cooperation with State of Florida agencies from aerial photographs taken 1989 and other sources. Contours not revised
This information not field checked. Map edited 1993
Purple tint indicates extension of urban areas



ROAD CLASSIFICATION

Primary highway, hard surface	Light-duty road, hard or improved surface
Secondary highway, hard surface	Unimproved road
Interstate Route	U.S. Route
State Route	

THIS MAP COMPLIES WITH NATIONAL MAP ACCURACY STANDARDS
FOR SALE BY U.S. GEOLOGICAL SURVEY, DENVER, COLORADO 80225, OR RESTON, VIRGINIA 22092
A FOLDER DESCRIBING TOPOGRAPHIC MAPS AND SYMBOLS IS AVAILABLE ON REQUEST

DAYTONA BEACH, FLA.
29081-B1-TF-024
1952
REVISED 1993
DMA 4742 II NE--SERIES V847

ISBN 0-607-13715-0
9 1780607137156