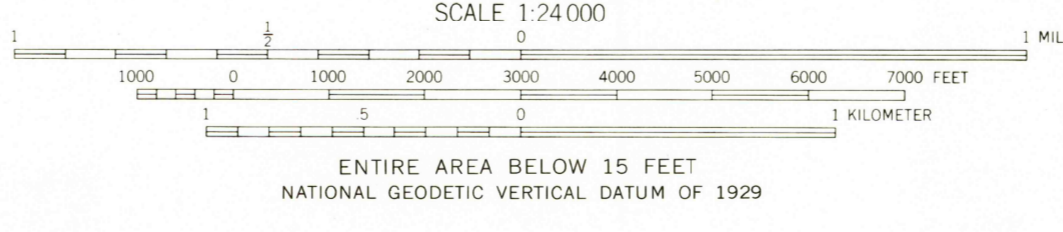
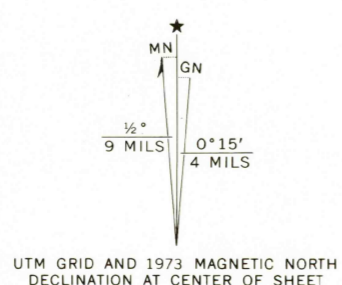



Mapped, edited, and published by the Geological Survey  
Control by USGS, USC&GS, and USCE  
Orthophotomap prepared from aerial photograph taken  
February 2, 1971. Field checked 1973  
Projection and 10,000-foot grid ticks: Florida coordinate  
system, east zone (transverse Mercator)  
1000-meter Universal Transverse Mercator grid ticks,  
zone 17, shown in blue. 1927 North American datum  
Dotted land lines established by private survey  
Where omitted, land lines have not been established  
or are not shown because of insufficient data



ROAD CLASSIFICATION

Primary highway, hard surface	Light-duty road, hard or improved surface
Secondary highway, hard surface	Unimproved road
Trails	
Interstate Route	U. S. Route
	State Route

THIS MAP COMPLIES WITH NATIONAL MAP ACCURACY STANDARDS  
FOR SALE BY U. S. GEOLOGICAL SURVEY  
DENVER, COLORADO 80225, OR RESTON, VIRGINIA 22092  
A FOLDER DESCRIBING TOPOGRAPHIC MAPS AND SYMBOLS IS AVAILABLE ON REQUEST



EAST OF DEEM CITY, FLA.  
(FORMERLY FORT LAUDERDALE 2 SW)  
26080-C4-0M-024  
1973  
DMA 4936 IV SW - SERIES V8470