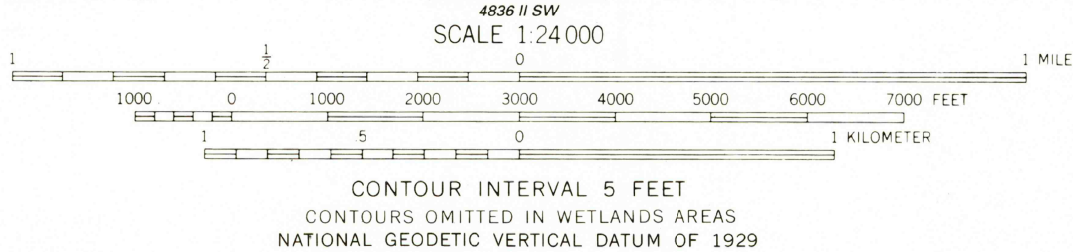
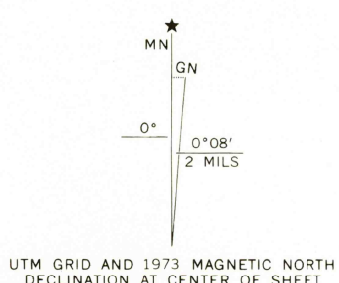




EVERGLADES WILDLIFE MANAGEMENT AREA
CONSERVATION AREA NO. 3A
WATER IMPOUNDED PERIODICALLY IN THIS AREA

Mapped, edited, and published by the Geological Survey
Control by USGS, USCGS, and USCE
Orthophotomap prepared from aerial photographs taken February 10, 1971. Topography by planetable surveys 1973
Projection and 10,000-foot grid ticks: Florida coordinate system, east zone (transverse Mercator)
1000-meter Universal Transverse Mercator grid ticks, zone 17, shown in blue. 1927 North American datum
Land lines have not been established in this area




THIS MAP COMPLIES WITH NATIONAL MAP ACCURACY STANDARDS
FOR SALE BY U.S. GEOLOGICAL SURVEY
DENVER, COLORADO 80225, OR RESTON, VIRGINIA 22092
A FOLDER DESCRIBING TOPOGRAPHIC MAPS AND SYMBOLS IS AVAILABLE ON REQUEST



ROAD CLASSIFICATION

Primary highway, hard surface	Light-duty road, hard or improved surface
Secondary highway, hard surface	Unimproved road
Trails	
Interstate Route	U. S. Route
	State Route



EAST OF LONE PALM HEAD, FLA.
(FORMERLY EVERGLADES 4 NW)
26080-B6-0M-024

1973

DMA 4836 II NW-SERIES V8470