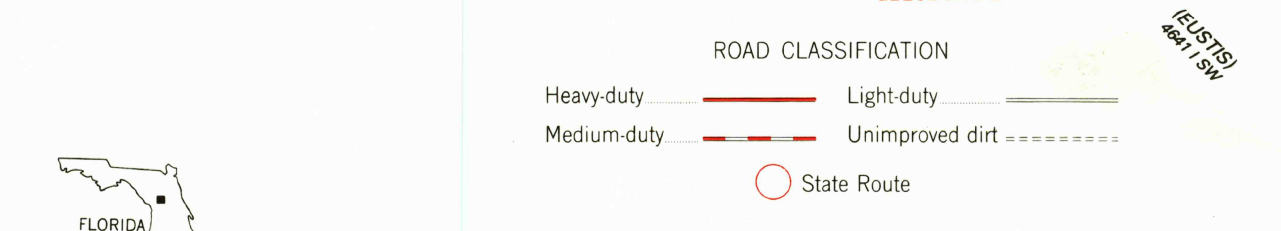
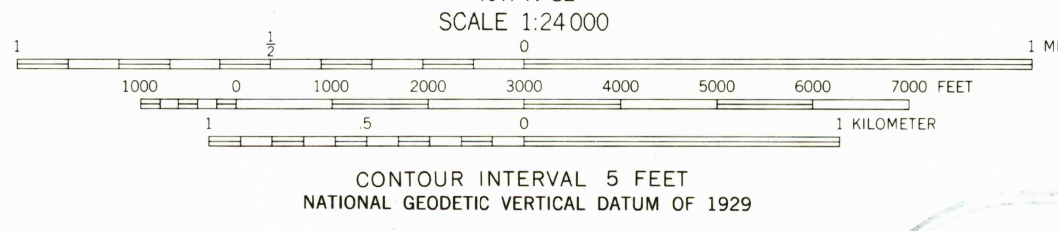
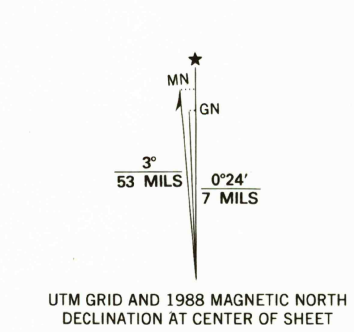


Maped, edited, and published by the Geological Survey  
Control by USGS, USC&GS, and Florida Geodetic Survey  
Topography by photogrammetric methods from aerial  
photographs taken 1960 and 1964. Field checked 1966  
Polyconic projection. 1927 North American datum  
10,000-foot grids based on Florida coordinate system,  
east and west zones  
1000-meter Universal Transverse Mercator grid ticks,  
zone 17, shown in blue  
To place on the predicted North American Datum 1983,  
move the projection lines 26 meters south and  
17 meters west as shown by dashed corner ticks  
There may be private inholdings within the boundaries of  
the National or State reservations shown on this map



THIS MAP COMPLIES WITH NATIONAL MAP ACCURACY STANDARDS  
FOR SALE BY U.S. GEOLOGICAL SURVEY  
DENVER, COLORADO 80225, OR RESTON, VIRGINIA 22092  
A FOLDER DESCRIBING TOPOGRAPHIC MAPS AND SYMBOLS IS AVAILABLE ON REQUEST

REVISION SHOWN IN PURPLE COMPILED FROM AERIAL PHOTOGRAPHS  
TAKEN 1984 AND OTHER SOURCES. THIS INFORMATION NOT  
FIELD CHECKED. MAP EDITED 1988

1966  
PHOTOREVISED 1988  
DMA 4641 IV NE-SERIES V847

