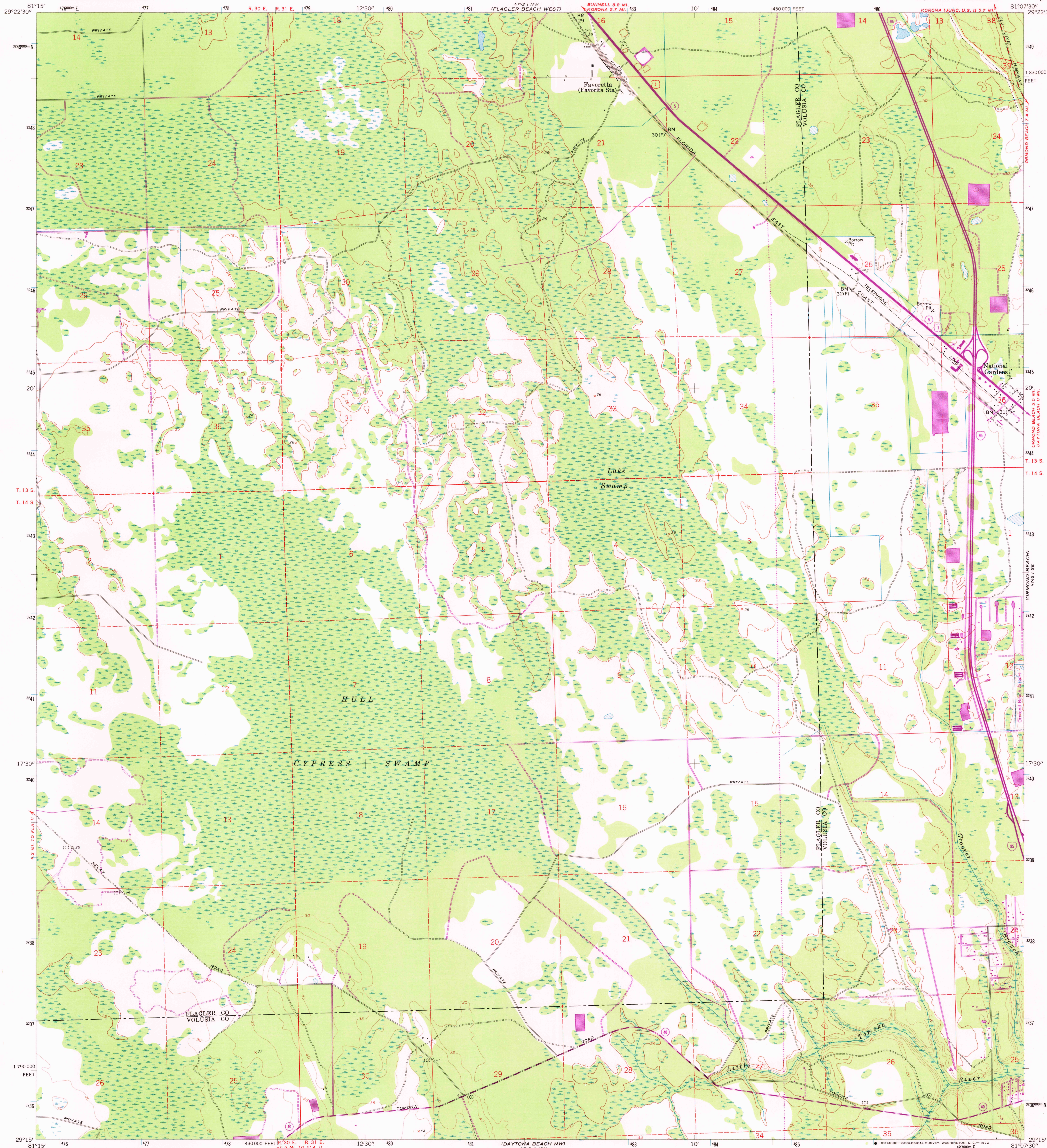


UNITED STATES
DEPARTMENT OF THE INTERIOR
GEOLOGICAL SURVEY

UNITED STATES
DEPARTMENT OF COMMERCE
COAST AND GEODETIC SURVEY

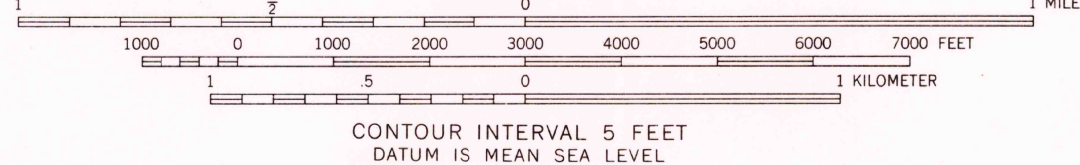
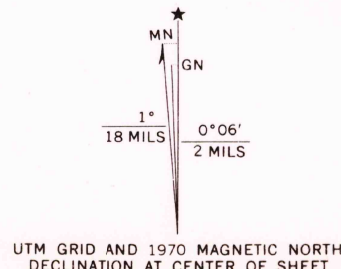
FAVORETTA QUADRANGLE
FLORIDA
7.5 MINUTE SERIES (TOPOGRAPHIC)
SW 1/4 ORMOND 15' QUADRANGLE



Maped by U. S. Coast and Geodetic Survey
Edited and published by the Geological Survey
Control by USC&GS (C) and Florida Geodetic Survey (F)
Culture and drainage in part compiled from aerial photographs
taken 1952 and 1956. Topography by planetable surveys 1952
Field check 1956

Polyconic projection. 1927 North American datum
10,000-foot grid based on Florida coordinate system, east zone
1000-meter Universal Transverse Mercator grid ticks,
zone 17, shown in blue

Dashed land lines indicate approximate locations
Revisions shown in purple compiled by the Geological Survey from
aerial photographs taken 1970. This information not field checked



THIS MAP COMPLIES WITH NATIONAL MAP ACCURACY STANDARDS
FOR SALE BY U. S. GEOLOGICAL SURVEY, WASHINGTON, D. C. 20542
A FOLDER DESCRIBING TOPOGRAPHIC MAPS AND SYMBOLS IS AVAILABLE ON REQUEST



ROAD CLASSIFICATION
Heavy-duty ——— Light-duty ———
Medium-duty ——— Unimproved dirt ———
Interstate Route ——— U. S. Route ——— State Route ———

FAVORETTA, FLA.
SW 1/4 ORMOND 15' QUADRANGLE
N 2915—W 8107.5/7.5

1956
PHOTOREVISED 1970
AMS 4742 I SW—SERIES V847

USGS
HISTORICAL FILE
TOPOGRAPHIC DIVISION

MAR 7 1972