

Mapped, edited, and published by the Geological Survey

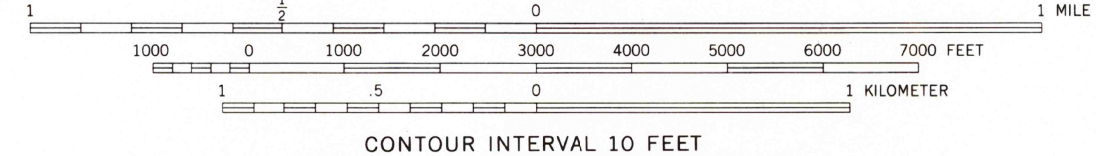
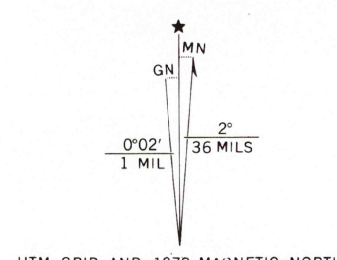
Control by USGS and NOS/NOAA

Topography by photogrammetric methods from aerial photographs taken February 1974. Field checked 1975. Map edited 1978

Projection: Florida coordinate system, north zone (Lambert conformal conic) 10,000-foot grid ticks based on Florida coordinate system, north zone and Alabama coordinate system, west zone


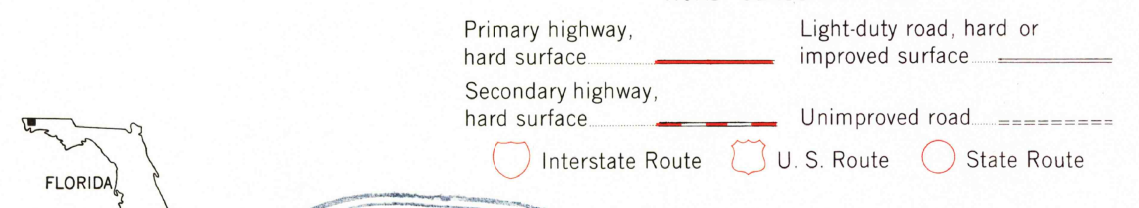
1000-meter Universal Transverse Mercator grid, zone 16 1927 North American datum

Fine red dashed lines indicate selected fence and field lines where generally visible on aerial photographs. This information is unchecked



CONTOUR INTERVAL 10 FEET
NATIONAL GEODETIC VERTICAL DATUM OF 1929

THIS MAP COMPLIES WITH NATIONAL MAP ACCURACY STANDARDS
FOR SALE BY U.S. GEOLOGICAL SURVEY
DENVER, COLORADO 80225, OR RESTON, VIRGINIA 22092
A FOLDER DESCRIBING TOPOGRAPHIC MAPS AND SYMBOLS IS AVAILABLE ON REQUEST



FIDELIS, FLA.—ALA.
NE 4 JAY 15' QUADRANGLE
N3052.5—WB700/7.5
1978
AMS 3545 1 NE—SERIES V647