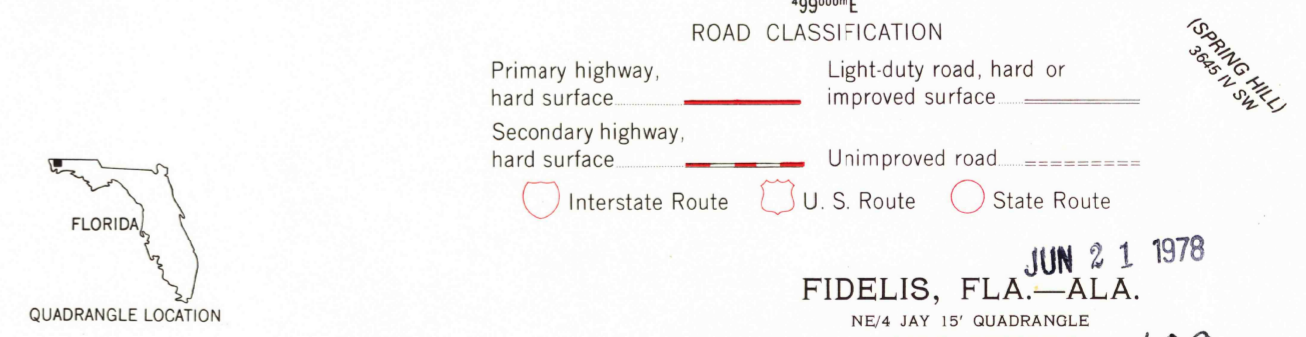
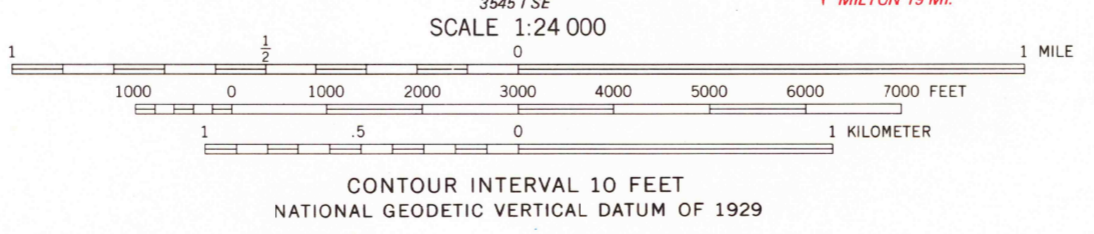
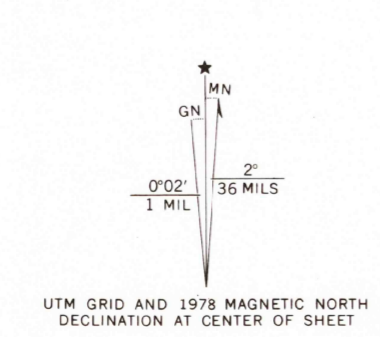


Mapped, edited, and published by the Geological Survey  
Control by USGS and NOS/NOAA  
Topography by photogrammetric methods from aerial photographs  
taken February 1974. Field checked 1975. Map edited 1978  
Projection: Florida coordinate system, north zone (Lambert conformal conic)  
10,000-foot grid lines based on Florida coordinate system, north zone  
and Alabama coordinate system, west zone  
1000-meter Universal Transverse Mercator grid, zone 16  
1927 North American datum  
Fine red dashed lines indicate selected fence and field lines where  
generally visible on aerial photographs. This information is unchecked



THIS MAP COMPLIES WITH NATIONAL MAP ACCURACY STANDARDS  
FOR SALE BY U.S. GEOLOGICAL SURVEY, RESTON, VIRGINIA 22092  
A FOLDER DESCRIBING TOPOGRAPHIC MAPS AND SYMBOLS IS AVAILABLE ON REQUEST

USGS  
Historical File  
Topographic Division  
FIDELIS, FLA.-ALA.  
NE/4 JAY 15' QUADRANGLE  
N3052.5-W8700/7.5  
1978  
AMS 3545 1 NE-SERIES V847  
ErnieS