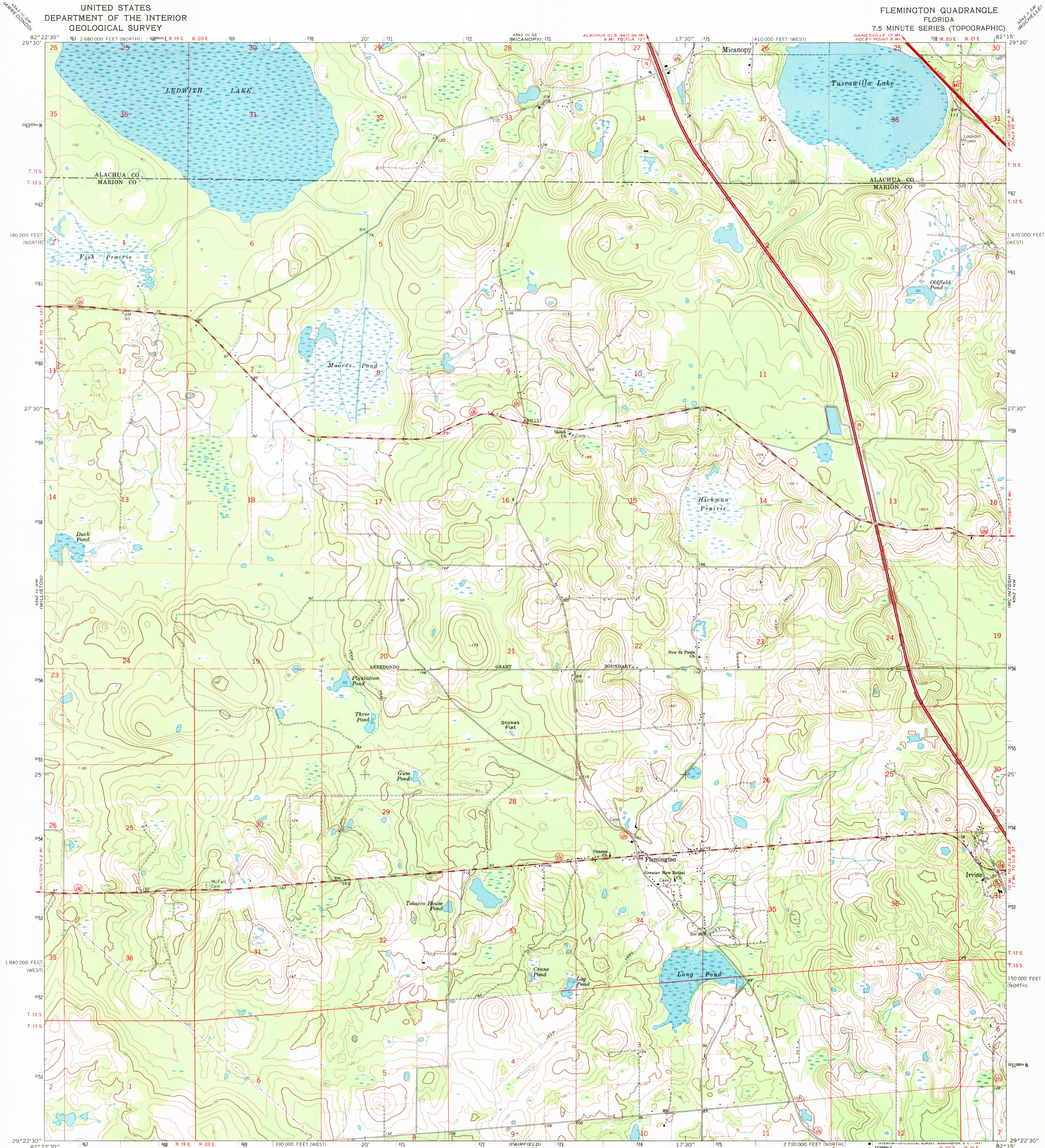
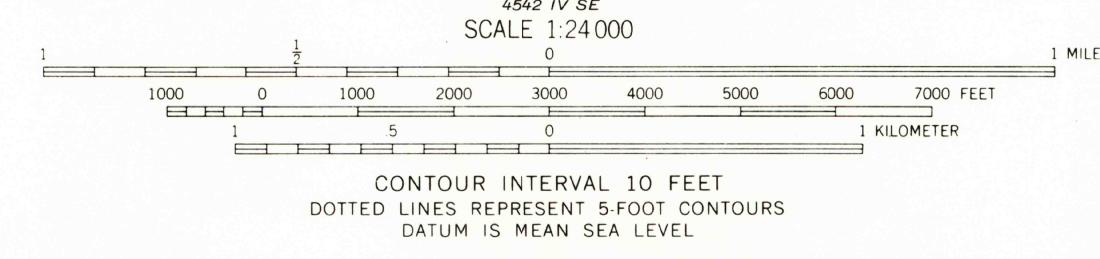
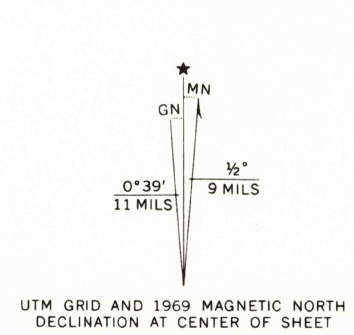


UNITED STATES  
DEPARTMENT OF THE INTERIOR  
GEOLOGICAL SURVEY

FLEMINGTON QUADRANGLE  
FLORIDA  
7.5 MINUTE SERIES (TOPOGRAPHIC)



Maped, edited, and published by the Geological Survey in cooperation with State of Florida agencies  
Control by USGS, USC&GS, and Florida Geodetic Survey  
Topography by photogrammetric methods from aerial photographs taken 1965 and 1966. Field checked 1969  
Polyconic projection. 1927 North American datum  
10,000-foot grids based on Florida coordinate system, west and north zones  
1000-meter Universal Transverse Mercator grid ticks, zone 17, shown in blue  
Fine red dashed lines indicate selected fence and field lines where generally visible on aerial photographs. This information is unchecked  
Dotted land lines established by private survey



USGS  
Historical File  
Topographic Division



ROAD CLASSIFICATION

Primary highway, all weather, hard surface	Light-duty road, all weather, improved surface
Secondary highway, all weather, hard surface	Unimproved road, fair or dry weather

  Interstate Route  
   U. S. Route  
   State Route

THIS MAP COMPLIES WITH NATIONAL MAP ACCURACY STANDARDS  
FOR SALE BY U. S. GEOLOGICAL SURVEY, WASHINGTON, D. C. 20242  
A FOLDER DESCRIBING TOPOGRAPHIC MAPS AND SYMBOLS IS AVAILABLE ON REQUEST

U.S.G.S.  
FILE COPY  
TOPOGRAPHIC DIVISION

FLEMINGTON, FLA.  
N2922.5-W8215.7.5  
1969  
AMS 4542 IV NE-SERIES V847

2780  
JUN 21 1971