


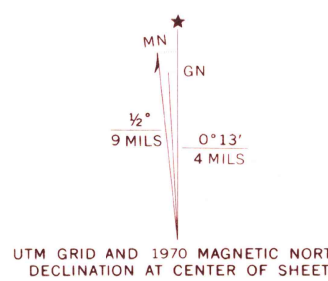
Mapped, edited, and published by the Geological Survey

Control by USGS, USC&GS, and Florida Geodetic Survey
Culture and drainage from controlled aerial photostatic
Aerial photographs taken 1952. Topography by planetable
surveys 1959

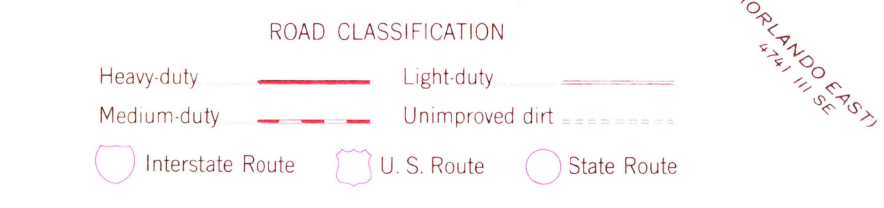
Polycyclic projection. 1927 North American datum
10,000-foot grid based on Florida coordinate system, east zone
1000-metre Universal Transverse Mercator grid ticks,
zone 17, shown in blue

Dashed land lines indicate approximate locations

Revisions shown in purple compiled from aerial photographs
taken 1970. This information not field checked



CONTOUR INTERVAL 5 FEET
NATIONAL GEODETIC VERTICAL DATUM OF 1929



USGS
HISTORICAL FILE
TOPOGRAPHIC DIVISION
FOREST CITY, FLA.
N2837.5-W8122.5/7.5
1959
PHOTOREVISED 1970
AMS 4741 III NW-SERIES V847

THIS MAP COMPLIES WITH NATIONAL MAP ACCURACY STANDARDS
FOR SALE BY U.S. GEOLOGICAL SURVEY, RESTON, VIRGINIA 22092
A FOLDER DESCRIBING TOPOGRAPHIC MAPS AND SYMBOLS IS AVAILABLE ON REQUEST