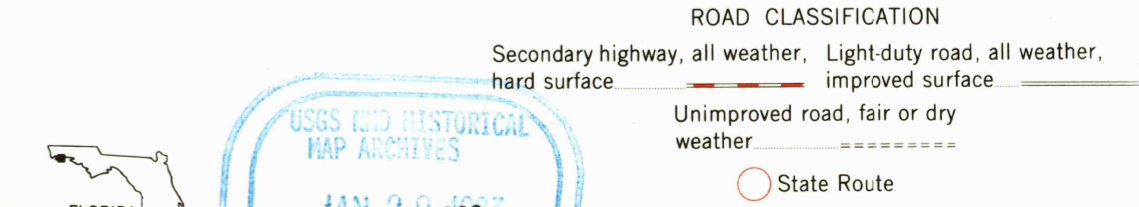
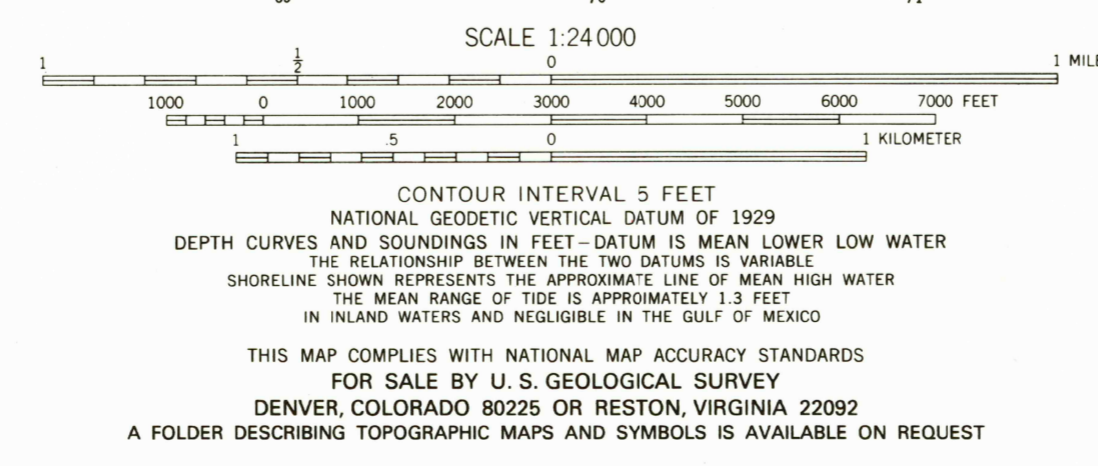
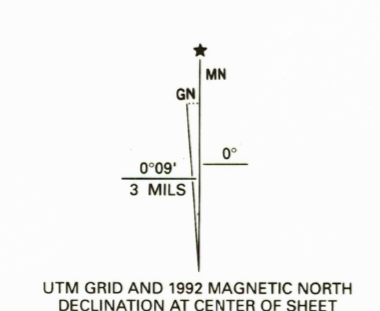




Produced by the United States Geological Survey
Control by USGS, USC&GS and Florida Geodetic Survey
Topography by photogrammetric methods from aerial
photographs taken March 1965. Field checked 1970
Selected hydrographic data compiled from USC&GS Charts 413, 490 and
1265 (1969). This information is not intended
for navigational purposes.
Polyconic projection. 1927 North American datum
10,000-foot grid based on Florida coordinate system, north zone
1000-meter Universal Transverse Mercator grid ticks,
zone 16, shown in blue
The difference between 1927 North American Datum and North American
Datum of 1983 (NAD 83) for 7.5-minute intersections is given in USGS
Bulletin 1875. The NAD 83 is shown by dashed corner ticks.
There may be private inholdings within the boundaries of
the National or State reservations shown on this map
Red tint indicates area in which only landmark buildings are shown
Photinspected from 1990 source; no major culture or drainage
changes observed. Boundaries and names revised 1992



FORT BARRANCAS, FLA.
30087-C3-TF-024
1970
PHOTOREVISED 1987
MINOR REVISION 1992
DMA 3544 IV SE—SERIES V847

Revisions shown in purple and woodland compiled in
cooperation with State of Florida agencies from
aerial photographs taken 1984 and other sources
This information not field checked. Map edited 1987