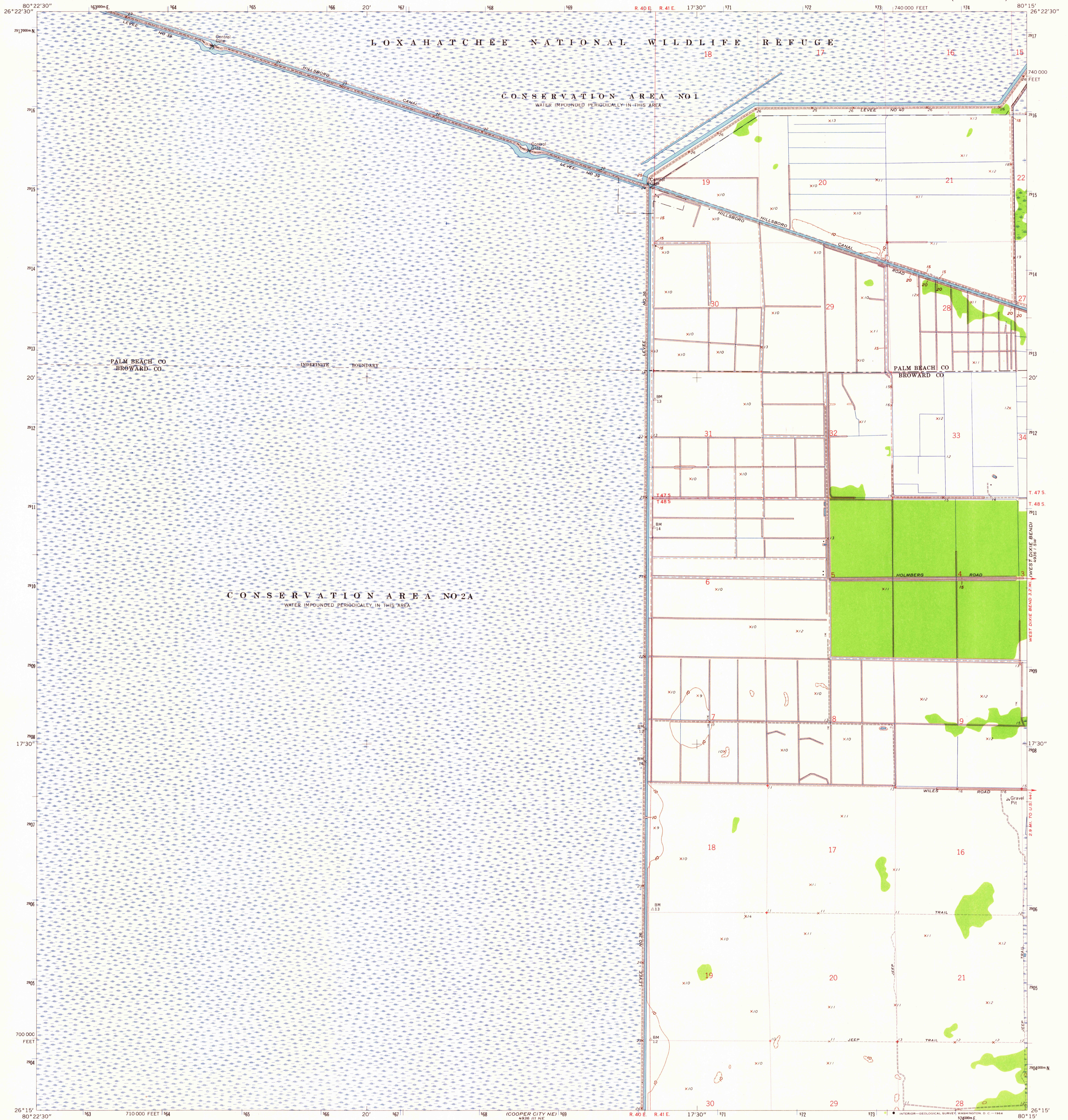
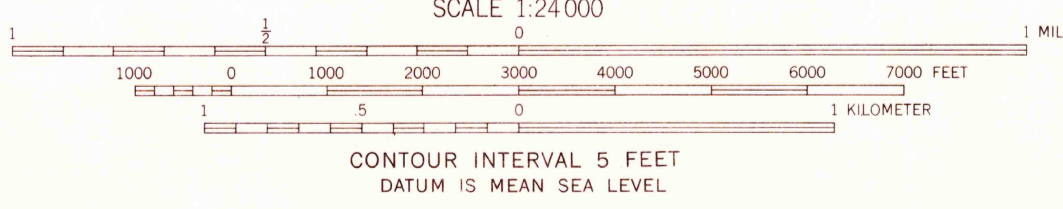
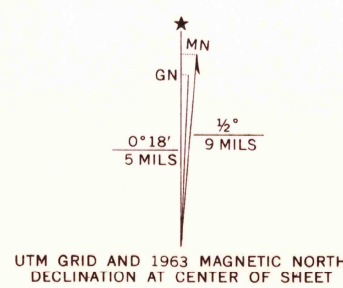


AMS 4936 IV  
(UNIVERSITY PARK)



Mapped, edited, and published by the Geological Survey  
Control by USGS, USC&GS, and USCE  
Planimetry by photogrammetric methods from aerial photographs  
taken 1962. Topography by planetable surveys 1963  
Polyconic projection. 1927 North American datum  
10,000-foot grid based on Florida coordinate system, east zone  
1000-meter Universal Transverse Mercator grid ticks,  
zone 17, shown in blue.  
Dotted land lines established by State of Florida  
Where omitted, land lines have not been established



ROAD CLASSIFICATION  
Light-duty ————— Unimproved dirt - - - - -

FORT LAUDERDALE 2 SE, FLA.  
N2615-W8015/7.5

1963

AMS 4936 IV SE SERIES V847

THIS MAP COMPLIES WITH NATIONAL MAP ACCURACY STANDARDS  
FOR SALE BY U.S. GEOLOGICAL SURVEY, WASHINGTON 25, D. C.  
A FOLDER DESCRIBING TOPOGRAPHIC MAPS AND SYMBOLS IS AVAILABLE ON REQUEST

SEP 24 1964

2165