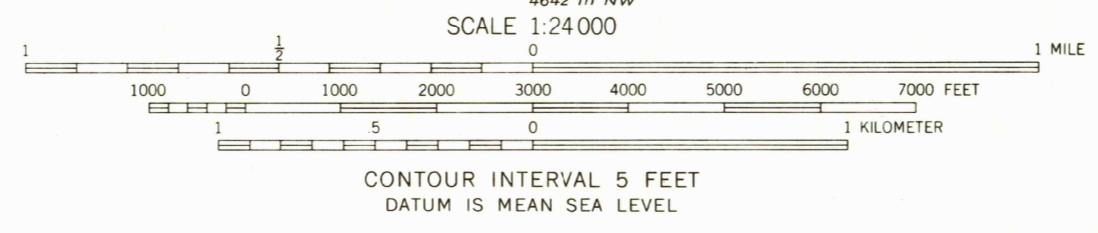
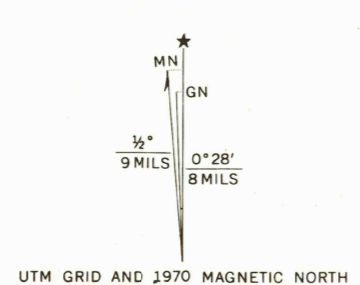



Mapped, edited, and published by the Geological Survey
Control by USGS, USC&GS, USCE, and Florida Geodetic Survey
Topography by photogrammetric methods from aerial
photographs taken October 1969. Field checked 1970
Polyconic projection. 1927 North American datum
10,000-foot grid based on Florida coordinate system, west zone
1000-meter Universal Transverse Mercator grid ticks,
zone 17, shown in blue
Fine red dashed lines indicate selected fence and field lines where
generally visible on aerial photographs. This information is unchecked
Map photoinspected 1984
No major culture or drainage changes observed



ROAD CLASSIFICATION

Primary highway, hard surface	Light duty road, hard or improved surface
Secondary highway, hard surface	Unimproved road
Interstate Route	U.S. Route
	State Route

THIS MAP COMPLIES WITH NATIONAL MAP ACCURACY STANDARDS
FOR SALE BY U.S. GEOLOGICAL SURVEY
DENVER, COLORADO 80225, OR RESTON, VIRGINIA 22092
A FOLDER DESCRIBING TOPOGRAPHIC MAPS AND SYMBOLS IS AVAILABLE ON REQUEST



FORT MC COY, FLA.
N2915—W8152.5/7.5
1970
PHOTOINSPECTED 1984
AMS 4642 IV SW—SERIES V847