
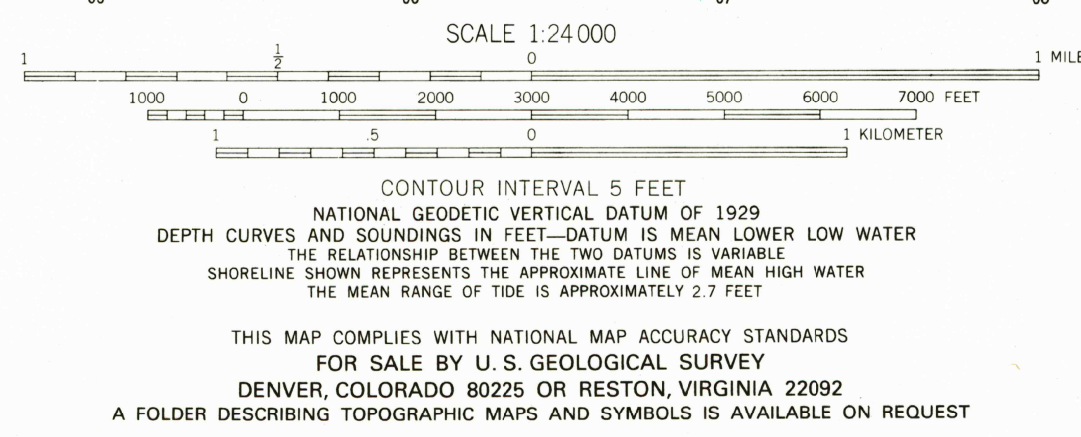
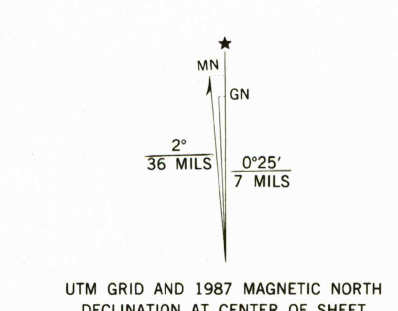


Mapped, edited, and published by the Geological Survey  
Control by USGS and USC&GS  
Culture and drainage in part compiled from aerial photographs taken 1951. Topography by planetable surveys 1958  
Hydrography from USC&GS charts 473 and 1255 (1956)  
This information is not intended for navigational purposes  
Polyconic projection. 10,000-foot grid ticks based on Florida coordinate system, west zone  
1000-meter Universal Transverse Mercator grid ticks, zone 17, shown in blue  
1927 North American Datum  
To place on the predicted North American Datum 1983 move the projection lines 36 meters south and 17 meters west as shown by dashed corner ticks  
Dashed land lines indicate approximate locations  
There may be private inholdings within the boundaries of the National or State reservations shown on this map



USGS NMD HISTORICAL MAP  
JUL 25 1988  
REC'D FILE COPY

FORT MYERS BEACH, FLA.  
26081-D8-TF-024  
1958  
PHOTOREVISED 1987  
DMA 4636 IV NW—SERIES V847

Purple tint indicates extension of urban areas  
Revisions shown in purple and woodland compiled in cooperation with State of Florida agencies from aerial photographs taken 1984 and other sources  
This information not field checked. Map edited 1987