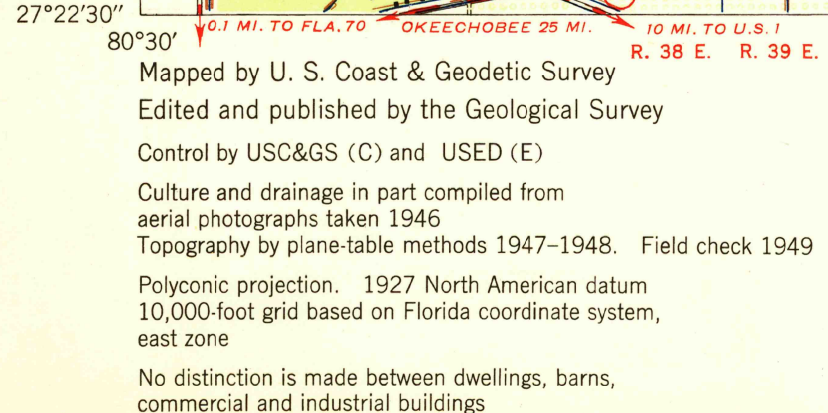


U. S. G. S.
FILE COPY
Inspection and Editing.

FORT PIERCE NW QUADRANGLE
FLORIDA-ST. LUCIE CO.
7.5 MINUTE SERIES (TOPOGRAPHIC)



The image contains three horizontal number lines. The top line is labeled '1 MILE' at both ends and has major tick marks at 0 and 1. A smaller tick mark is labeled $\frac{1}{2}$. The middle line is labeled '7000 FEET' at the right end and has major tick marks at 0, 1000, 2000, 3000, 4000, 5000, 6000, and 7000. The bottom line is labeled '1 KILOMETER' at both ends and has major tick marks at 0 and 1, with a smaller tick mark labeled $\frac{1}{2}$.



CONTOUR INTERVAL 5 FEET
DATUM IS MEAN SEA LEVEL

THIS MAP COMPLIES WITH NATIONAL MAP ACCURACY STANDARDS
FOR SALE BY U. S. GEOLOGICAL SURVEY, WASHINGTON 25, D. C.
A FOLDER DESCRIBING TOPOGRAPHIC MAPS AND SYMBOLS IS AVAILABLE ON REQUEST

USCS
Historical File
Topographic Division

U. S. G. S.
FILE COPY
Inspection and Editing.

ROAD CLASSIFICATION

HARD-SURFACE ALL WEATHER ROADS DRY WEATHER ROADS
Heavy-duty _____ 4 LANE 16 LANE Improved dirt _____
Medium-duty _____ 4 LANE 16 LANE Unimproved dirt _____
Loose-surface, graded, or narrow hard-surface - - -
 U. S. Route  State Route

FORT PIERCE NW, FLA.
N2722.5—W8022.5/7.5

EDITION OF 1950

DEC 14 1950 3180