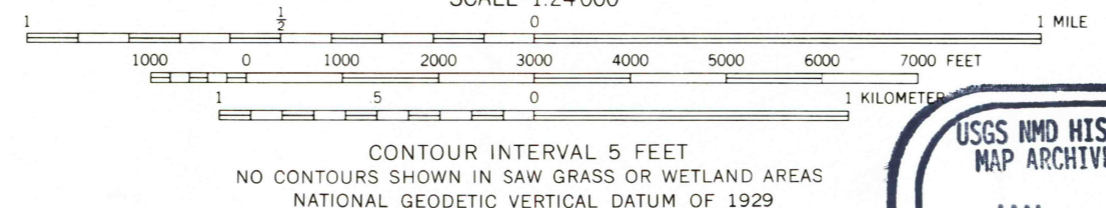
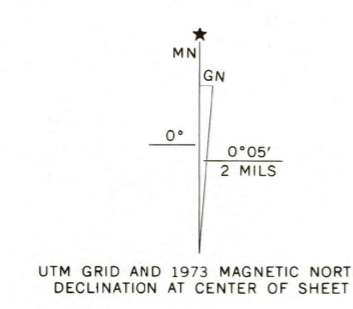





Mapped, edited, and published by the Geological Survey
Control by USGS and USC&GS
Orthophotomap prepared from aerial photographs
taken January 16, 1971. Field checked 1973
Projection and 10,000-foot grid ticks: Florida coordinate system,
east zone (transverse Mercator)
1000-meter Universal Transverse Mercator grid ticks,
zone 17, shown in blue. 1927 North American datum
Dotted land lines established by private survey
Where omitted, land lines have not been established
or are not shown because of insufficient data



CONTOUR INTERVAL 5 FEET
NO CONTOURS SHOWN IN SAW GRASS OR WETLAND AREAS
NATIONAL GEODETIC VERTICAL DATUM OF 1929



ROAD CLASSIFICATION

Primary highway, hard surface	Light-duty road, hard or improved surface
Secondary highway, hard surface	Unimproved road
Trails	
Interstate Route	U. S. Route
	State Route

THIS MAP COMPLIES WITH NATIONAL MAP ACCURACY STANDARDS
FOR SALE BY U. S. GEOLOGICAL SURVEY, RESTON, VIRGINIA 22092
A FOLDER DESCRIBING TOPOGRAPHIC MAPS AND SYMBOLS IS AVAILABLE ON REQUEST

FORTY-MILE BEND, FLA.
N2545—W8045/7.5
1973
AMS 4835 IV SE—SERIES V8470

