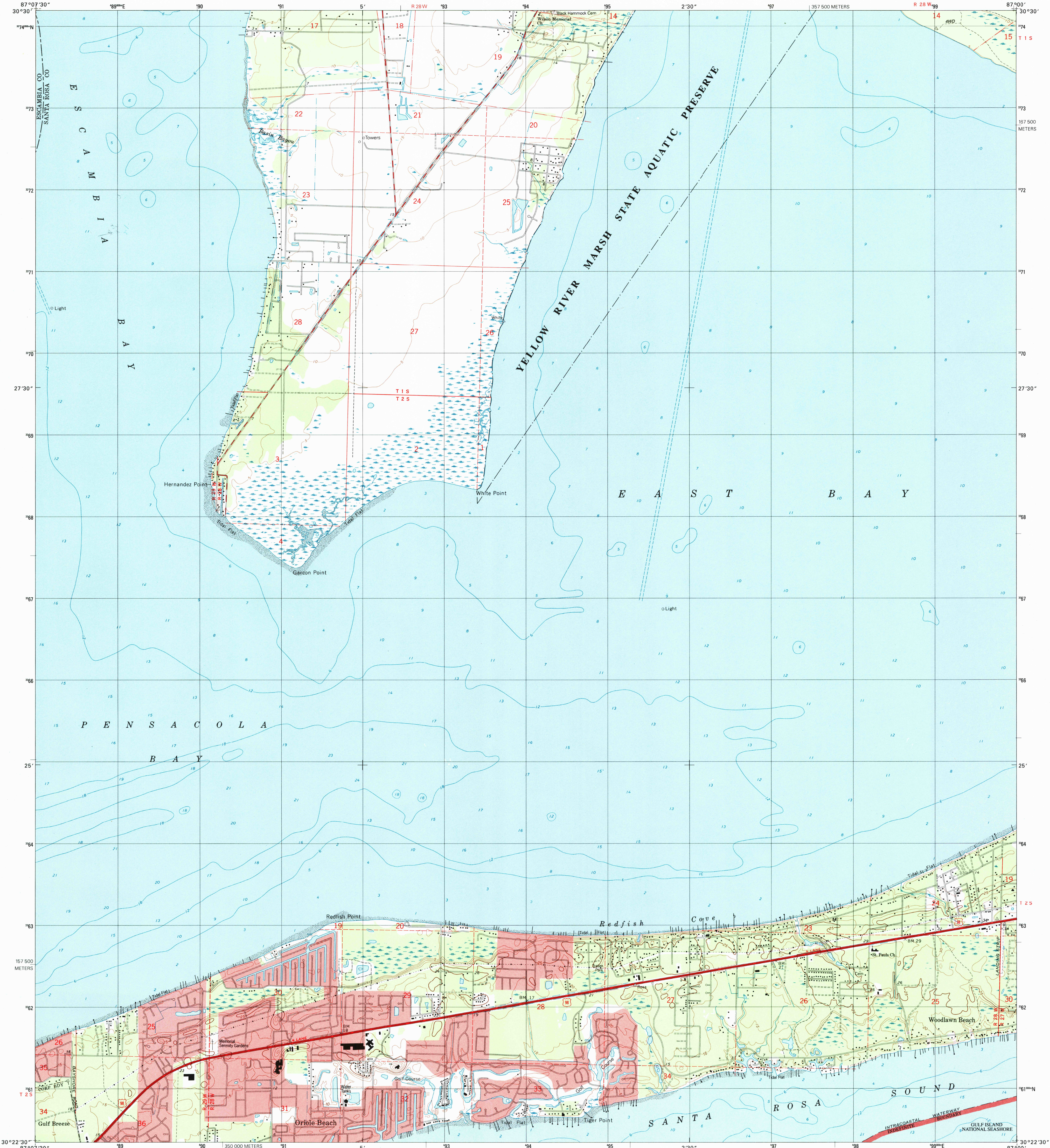


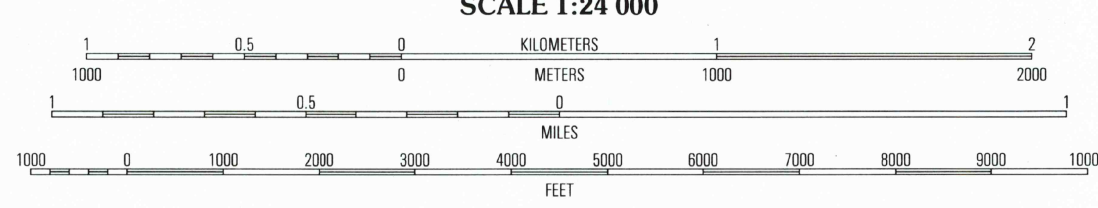
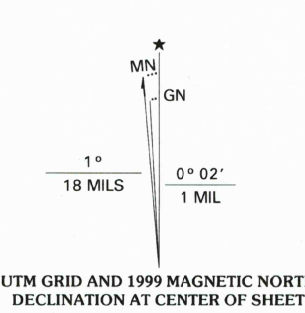


U.S. DEPARTMENT OF THE INTERIOR  
U.S. GEOLOGICAL SURVEY

GARCON POINT QUADRANGLE  
FLORIDA  
7.5-MINUTE SERIES (TOPOGRAPHIC)



Produced by the United States Geological Survey  
Topography compiled 1965. Planimetry derived from imagery taken 1994 and other sources. Public Land Survey System and survey control current as of 1970.  
Selected hydrographic data compiled from NOS Charts 490, 871 and 1265 (1969). This information is not intended for navigational purposes.  
North American Datum of 1983 (NAD 83). Projection and 1 000-meter grid: Universal Transverse Mercator, zone 16 2 500-meter ticks: Florida Coordinate System of 1983 (north zone).  
North American Datum of 1927 (NAD 27) is shown by dashed corner ticks. The values of the shift between NAD 83 and NAD 27 for 7.5-minute intersections are obtainable from National Geodetic Survey NADCON software.  
There may be private inholdings within the boundaries of the National or State reservations shown on this map.  
Landmark buildings verified 1970.




CONTOUR INTERVAL 5 FEET  
NATIONAL GEODETIC VERTICAL DATUM OF 1929  
TO CONVERT FROM FEET TO METERS, MULTIPLY BY 0.3048  
DEPTH CURVES AND SOUNDINGS IN FEET. DATUM IS MEAN LOWER LOW WATER  
THE RELATIONSHIP BETWEEN THE TWO DATUMS IS VARIABLE  
THE MEAN RANGE OF TIDE IS APPROXIMATELY 1.4 FEET

THIS MAP COMPLIES WITH NATIONAL MAP ACCURACY STANDARDS  
FOR SALE BY U.S. GEOLOGICAL SURVEY, P.O. BOX 25286, DENVER, COLORADO 80225  
A FOLDER DESCRIBING TOPOGRAPHIC MAPS AND SYMBOLS IS AVAILABLE ON REQUEST



QUADRANGLE LOCATION



1	2	3	1 Pace
4	5	6	2 Milton South
7	8	9	3 Ward Basin
10	11	12	4 Pensacola
13	14	15	5 Holley
16	17	18	6 Gulf Breeze
19	20	21	7 Oriskany Beach
22	23	24	8 South of Holley

RECEIVED  
JUL 31 2000  
USGS  
HISTORICAL MAP ARCHIVES

GARCON POINT, FL  
1994  
NIMA 3544 1 NE-SERIES V847

