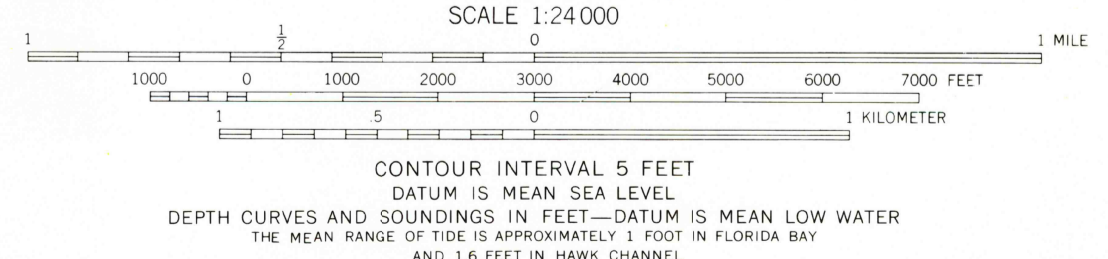
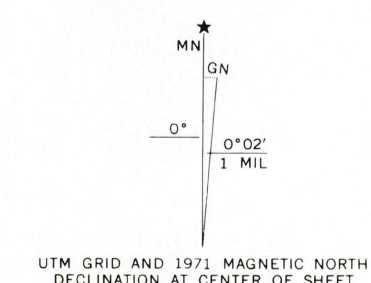



Mapped, edited, and published by the Geological Survey  
Control by USGS, USC&GS, and Florida Department of Transportation  
Orthophotomap prepared from aerial photograph taken April 9, 1970  
Topography by planetable surveys 1971  
Selected hydrographic data compiled from USC&GS Charts 141 SC, 851, 852 (1971). This information is not intended for navigational purposes  
Projection and 10,000-foot grid ticks: Florida coordinate system, east zone (transverse Mercator)  
1000-meter Universal Transverse Mercator grid ticks, zone 17, shown in blue. 1927 North American datum  
Where omitted, land lines have not been established or are not shown because of insufficient data  
Map photoinspected 1990  
No major culture or drainage changes observed



ROAD CLASSIFICATION

Primary highway, hard surface	Light-duty road, hard or improved surface
Secondary highway, hard surface	Unimproved road
Trails	Interstate Route
	U.S. Route
	State Route



THIS MAP COMPLIES WITH NATIONAL MAP ACCURACY STANDARDS  
FOR SALE BY U.S. GEOLOGICAL SURVEY  
DENVER, COLORADO 80225, OR RESTON, VIRGINIA 22092  
A FOLDER DESCRIBING TOPOGRAPHIC MAPS AND SYMBOLS IS AVAILABLE ON REQUEST

GRASSY KEY, FLA.  
N2445—W8052.5/7.5  
PHOTOINSPECTED 1990  
AMS 4833 IV SW—SERIES V847