

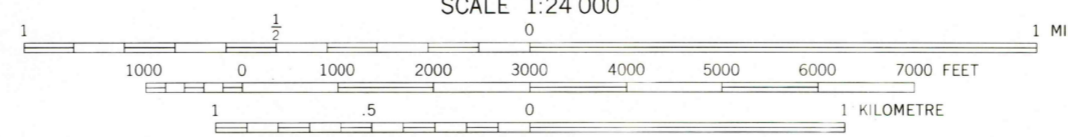
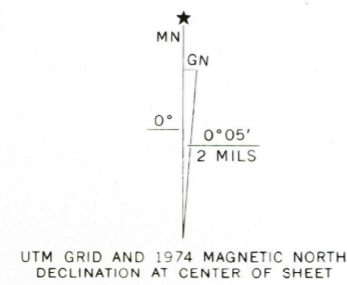
Mapped, edited, and published by the Geological Survey

Control by USGS, USC&GS, and USCE

Orthophotomap prepared from aerial photographs taken February 15, 1971. Field checked 1974

Projection and 10,000-foot grid ticks: Florida coordinate system, east zone (transverse Mercator)
1000-metre Universal Transverse Mercator grid ticks, zone 17, shown in blue. 1927 North American datum

Dotted land lines established by private survey
Where omitted land lines have not been established or are not shown because of insufficient data




ENTIRE AREA BELOW 15 FEET
NATIONAL GEODETIC VERTICAL DATUM OF 1929

THIS MAP COMPLIES WITH NATIONAL MAP ACCURACY STANDARDS
FOR SALE BY U. S. GEOLOGICAL SURVEY, RESTON, VIRGINIA 22092
A FOLDER DESCRIBING TOPOGRAPHIC MAPS AND SYMBOLS IS AVAILABLE ON REQUEST

ROAD CLASSIFICATION

Primary highway, hard surface	Light-duty road, hard or improved surface
Secondary highway, hard surface	Unimproved road
Trails	
Interstate Route	U. S. Route
	State Route



HORSESHOE HEAD, FLA.
(FORMERLY EVERGLADES 3 SE)
26080-A7-0M-024
1974

DMA 4836 III SE - SERIES V8470