

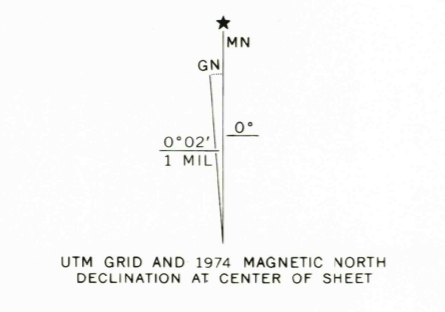
Mapped, edited, and published by the Geological Survey
Control by NOS/NOAA, and USCE

Orthophotomap prepared from aerial photograph taken
January 16, 1971. Field Checked 1974

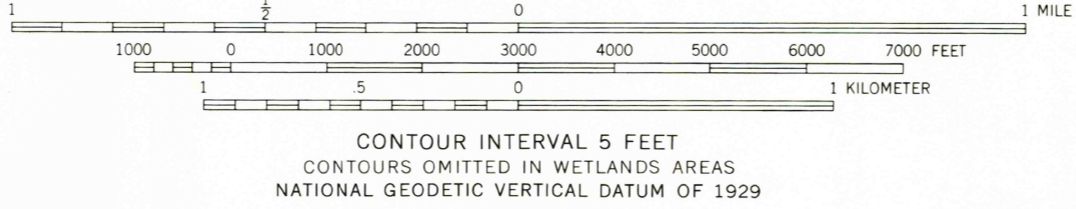
Projection and 10,000-foot grid ticks: Florida coordinate
system, east zone (transverse Mercator)
1,000-metre Universal Transverse Mercator grid ticks,
zone 17, shown in blue. 1927 North American datum

Dotted land lines established by private survey
Where omitted, land lines have not been established or
are not shown because of insufficient data

The difference between 1927 North American Datum and North American
Datum of 1983 (NAD 83) for 7.5-minute intersections is given in USGS
Bulletin 1875. The NAD 83 is shown by dashed corner ticks



Map photinspected 1990
No major culture or drainage changes observed



CONTOUR INTERVAL 5 FEET
CONTOURS OMITTED IN WETLANDS AREAS
NATIONAL GEODETIC VERTICAL DATUM OF 1929


THIS MAP COMPLIES WITH NATIONAL MAP ACCURACY STANDARDS
FOR SALE BY U.S. GEOLOGICAL SURVEY
DENVER, COLORADO 80225, OR RESTON, VIRGINIA 22092
A FOLDER DESCRIBING TOPOGRAPHIC MAPS AND SYMBOLS IS AVAILABLE ON REQUEST



QUADRANGLE LOCATION

ROAD CLASSIFICATION

Primary highway, hard surface	Light-duty road, hard or improved surface
Secondary highway, hard surface	Unimproved road
Trails	
Interstate Route	U. S. Route
	State Route



IMMOKALEE 1 SE, FLA.
26081-C1-OM-024
1974
PHOTOINSPECTED 1990
DMA 4736 1 SE - SERIES V8470

IMMOKALEE 1 NW
4736 1 NW

IMMOKALEE 1 SW
4736 1 SW