

Mapped, edited, and published by the Geological Survey

Control by USGS and USC&GS

Culture and drainage in part compiled from aerial photographs taken 1952. Topography by planetable surveys 1955

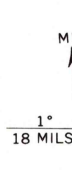
Polyconic projection. 1927 North American datum
10,000-foot grids based on Florida coordinate system,
north zone, and Georgia coordinate system, east zone

Red tint indicates area in which only
landmark buildings are shown

Dashed line indicates approximate locations

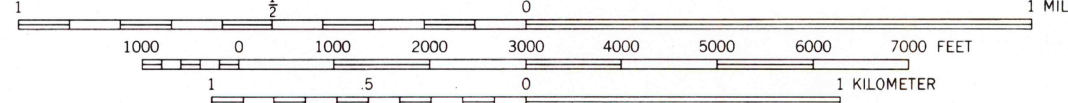
1000-meter Universal Transverse Mercator grid ticks,
zone 17, shown in blue

Revisions shown in purple compiled from aerial photographs
taken 1974. This information not field checked



UTM GRID AND 1974 MAGNETIC NORTH
DECLINATION AT CENTER OF SHEET

Purple tint indicates extension of urban areas



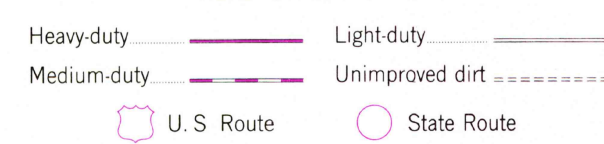
CONTOUR INTERVAL 5 FEET
NATIONAL GEODETIC VERTICAL DATUM OF 1929

THIS MAP COMPLIES WITH NATIONAL MAP ACCURACY STANDARDS
FOR SALE BY U. S. GEOLOGICAL SURVEY, RESTON, VIRGINIA 22092
A FOLDER DESCRIBING TOPOGRAPHIC MAPS AND SYMBOLS IS AVAILABLE ON REQUEST



QUADRANGLE LOCATION

ROAD CLASSIFICATION



USGS
Historical File
Topographic Division

JASPER, FLA.—GA.
N3030—W8252.5/7.5

1955
PHOTOREVISED 1974
AMS 4445 III SW—SERIES V847

3290
SEP 18 1971