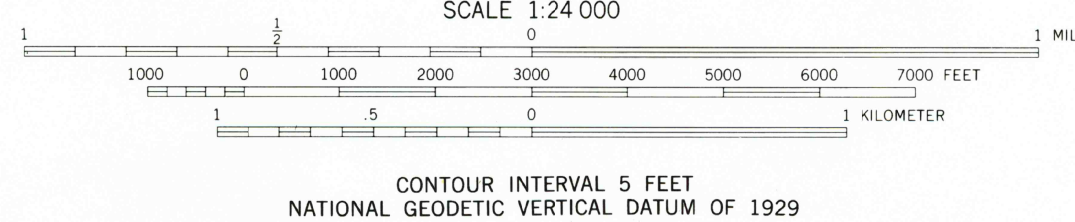
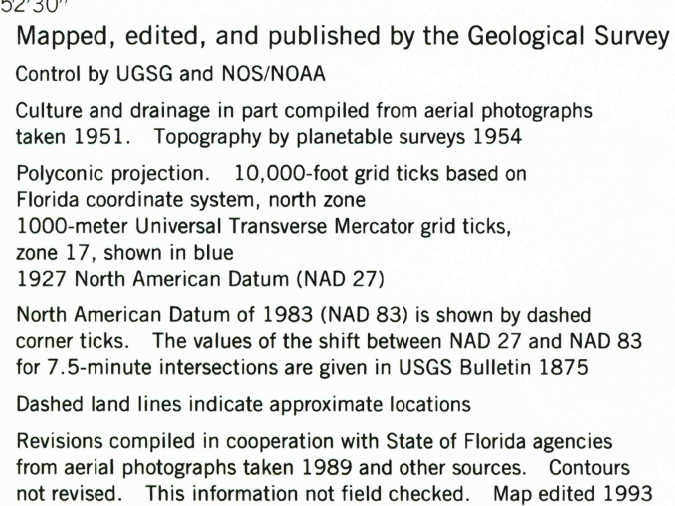




JOHNSON HAMMOCK QUADRANGLE
FLORIDA—TAYLOR CO.
7.5 MINUTE SERIES (TOPOGRAPHIC)





THIS MAP COMPLIES WITH NATIONAL MAP ACCURACY STANDARDS
FOR SALE BY U. S. GEOLOGICAL SURVEY
DENVER, COLORADO 80225 OR RESTON, VIRGINIA 22092
A FOLDER DESCRIBING TOPOGRAPHIC MAPS AND SYMBOLS IS AVAILABLE ON REQUEST





ROAD CLASSIFICATION

Primary highway, hard surface		Light-duty road, hard or improved surface	
Secondary highway, hard surface		Unimproved road	

 Interstate Route

 U. S. Route

 State Route

 County Route

JOHNSON HAMMOCK, FLA.
30083-B7-TF-024

1954
REVISED 1993
DMA 4244 III NE-SERIES V847