

Maped, edited, and published by the Geological Survey

Control by USGS, USC&GS, and USCE


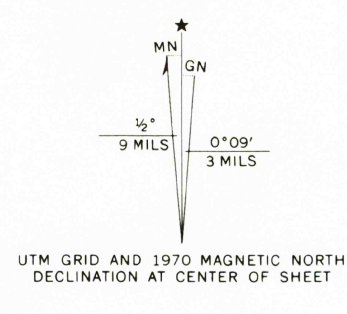
Culture and drainage in part compiled by
U. S. Corps of Engineers and Geological Survey
from aerial photographs taken 1951
Topography by plane-table surveys 1953

Polyconic projection. 1927 North American datum
10,000-foot grid based on Florida coordinate system,
east zone


Dashed land lines indicate approximate locations

1000-meter Universal Transverse Mercator grid ticks,
zone 17, shown in blue

Revisions shown in purple compiled from aerial photographs
taken 1970. This information not field checked



THIS MAP COMPLIES WITH NATIONAL MAP ACCURACY STANDARDS
FOR SALE BY U. S. GEOLOGICAL SURVEY, WASHINGTON, D. C. 20242
A FOLDER DESCRIBING TOPOGRAPHIC MAPS AND SYMBOLS IS AVAILABLE ON REQUEST



ROAD CLASSIFICATION
Heavy-duty 4 LANE 16 LANE Light-duty
Medium-duty 4 LANE 16 LANE Unimproved dirt
U. S. Route State Route

JONES HAMMOCK, FLA.
(FORMERLY OKEECHOBEE 1 SW)
27080-C6-TF-024

1953
PHOTOREVISED 1970
DMA 4838 1 SW - SERIES V847