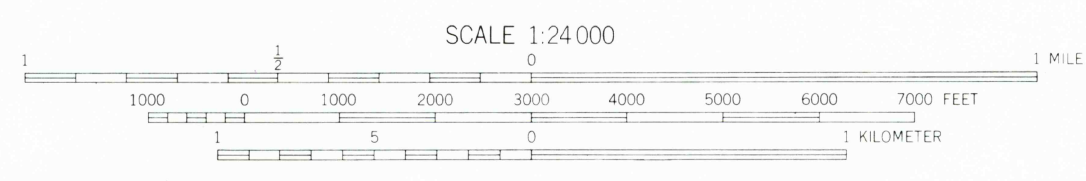
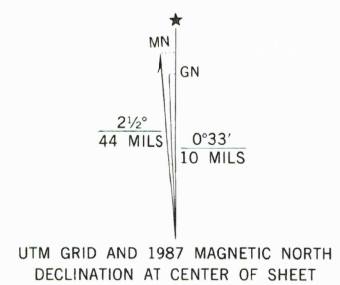
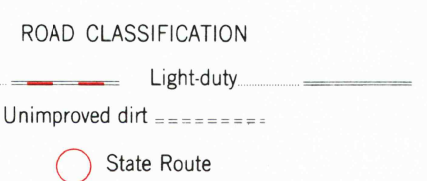


Mapped, edited, and published by the Geological Survey  
Control by USGS, USC&GS, and Florida Geodetic Survey  
Culture and drainage in part compiled from aerial photographs  
taken 1951. Topography by planetable surveys 1955-1956  
Polyconic projection. 1927 North American datum  
10,000-foot grid based on Florida coordinate system, west zone  
1000 meter Universal Transverse Mercator Grid ticks,  
Zone 17, shown in blue  
To place on the predicted North American Datum 1983  
move the projection lines 31 meters south and  
17 meters west as shown by dashed corner ticks  
Revisions shown in purple and woodland compiled in  
cooperation with State of Florida agencies from aerial  
photographs taken 1984 and other sources. This  
information not field checked. Map edited 1987



CONTOUR INTERVAL 5 FEET  
NATIONAL GEODETIC VERTICAL DATUM OF 1929

THIS MAP COMPLIES WITH NATIONAL MAP ACCURACY STANDARDS  
FOR SALE BY U. S. GEOLOGICAL SURVEY  
DENVER, COLORADO 80225 OR RESTON, VIRGINIA 22092  
A FOLDER DESCRIBING TOPOGRAPHIC MAPS AND SYMBOLS IS AVAILABLE ON REQUEST



USGS NHD HISTORICAL MAP  
JUN 29 1988  
REC'D FILE COPY

KEENTOWN, FLA.  
27082-E2-TF-024  
1956  
PHOTOREVISED 1987  
DMA 4539 11 SW-SERIES V847