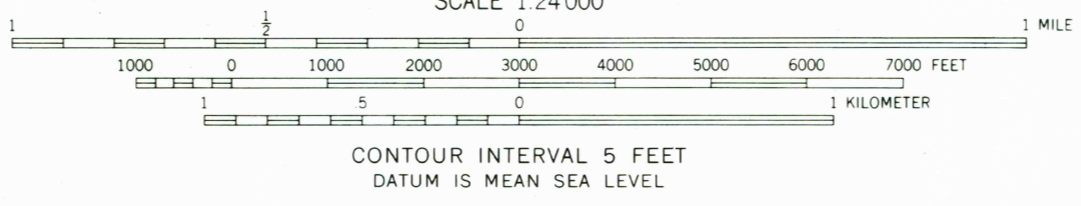
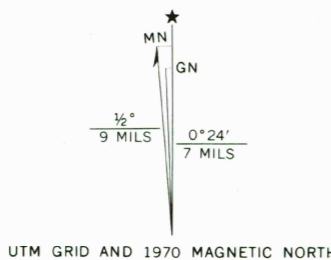





Mapped, edited, and published by the Geological Survey
Control by USGS, USCGS, and USCE
Topography by photogrammetric methods from aerial photographs
taken October and November 1969. Field checked 1970
Projection: Florida coordinate system, west zone
(transverse Mercator)
10,000-foot grid ticks based on Florida coordinate system,
west and east zones
1000-meter Universal Transverse Mercator grid ticks,
zone 17, shown in blue. 1927 North American datum



ROAD CLASSIFICATION

Primary highway, hard surface	Light-duty road, hard or improved surface
Secondary highway, hard surface	Unimproved road
Interstate Route	U.S. Route
	State Route



THIS MAP COMPLIES WITH NATIONAL MAP ACCURACY STANDARDS
FOR SALE BY U.S. GEOLOGICAL SURVEY
DENVER, COLORADO 80225, OR RESTON, VIRGINIA 22092
A FOLDER DESCRIBING TOPOGRAPHIC MAPS AND SYMBOLS IS AVAILABLE ON REQUEST.

LAKE DELANCY, FLA.
N2922.5-W8145/7.5
1970
AMS 4642 IV NE-SERIES V847

