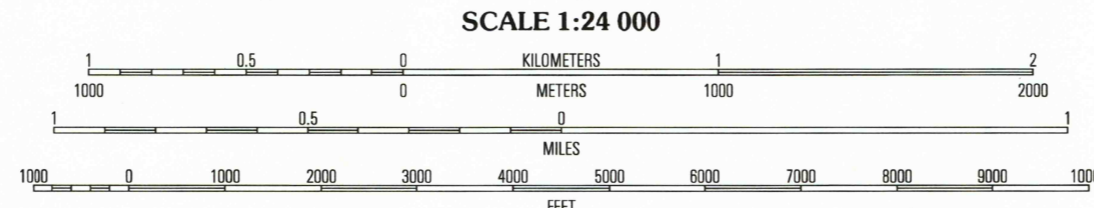



Produced by the United States Geological Survey Topography compiled 1976. Planimetry derived from imagery taken 1999 and other sources. Public Land Survey System and survey control current as of 1978. Boundaries current as of 2003. North American Datum of 1983 (NAD 83). Projection and 1,000-meter grid: Universal Transverse Mercator, zone 16R 2,500-meter ticks: Florida Coordinate System of 1983 (north) zone. North American Datum of 1927 (NAD 27) is shown by dashed corner ticks. The values of the shift between NAD 83 and NAD 27 for 7.5-minute intersections are obtainable from National Geodetic Survey NADCON software. There may be private inholdings within the boundaries of the National or State reservations shown on this map. Houses of worship, schools, and other labeled buildings verified 1978.



SCALE 1:24,000 CONTOUR INTERVAL 10 FEET NATIONAL GEODETIC VERTICAL DATUM OF 1929 (TO CONVERT ELEVATIONS TO THE NORTH AMERICAN VERTICAL DATUM OF 1988, SUBTRACT 1 FOOT) TO CONVERT FROM FEET TO METERS, MULTIPLY BY 0.3048

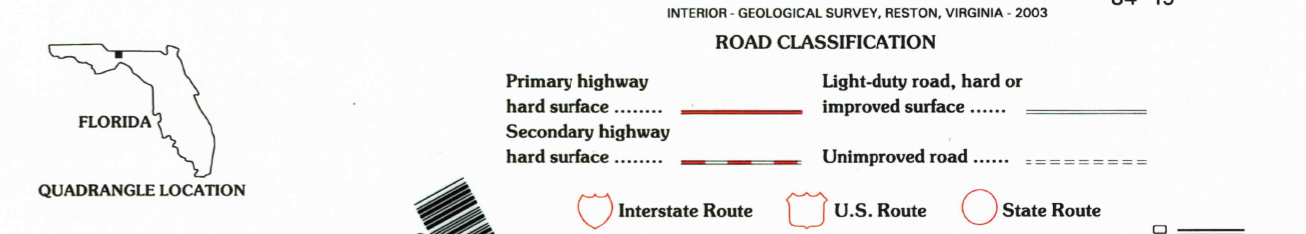


Table with 3 columns and 3 rows showing adjacent quadrangles: 1 Havana North, 2 Calhoun, 3 Beuchton, 4 Havana South, 5 Bradwellville, 6 Wadley, 7 Tallahassee, 8 Lafayette.



DEC 03 2003 LAKE JACKSON, FL 1999 NIMA 4145 III SE-SERIES V847

USGS Library Reston, VA Topo Archive