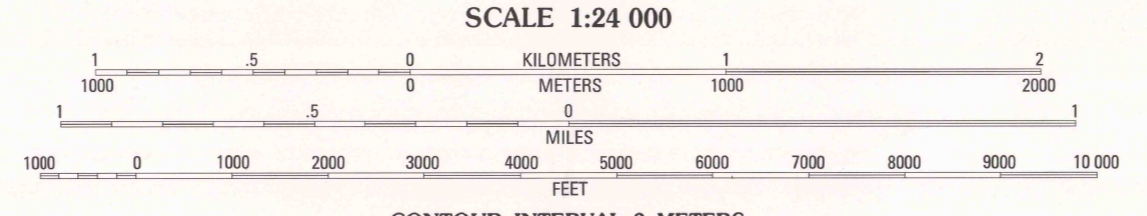
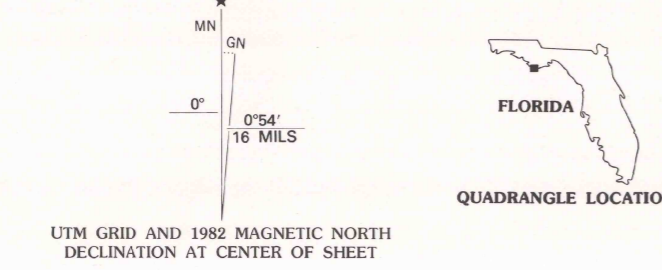
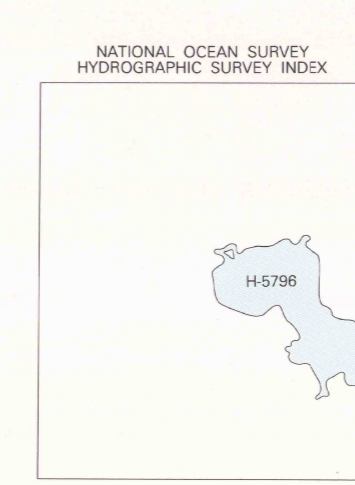


Produced by the United States Geological Survey and National Ocean Survey
Control by USGS and NOS/NOAA
Orthophotomaps prepared from aerial photograph taken January 10, 1976. Compiled by photogrammetric methods from aerial photographs taken January 1975 and planimetric surveys 1976
Field checked 1980. Map edited 1982
Supersedes topographic map dated 1945
Bathymetry compiled by the National Ocean Survey from tide-coordinated hydrographic surveys
This information is not intended for navigational purposes
Mean low water (dotted) line and mean high water (solid) line compiled by NOS from tide-coordinated aerial photographs
Apparent shoreline (outer edge of vegetation) shown by photomagnery
Projection and 10,000-foot grid ticks: Florida coordinate system, north zone (Lambert conformal conic)
1000-meter Universal Transverse Mercator grid, zone 16
1927 North American Datum
To place on the predicted North American Datum 1983 move the projection lines 21 meters south and 8 meters west as shown by dashed corner ticks
Where omitted, land lines have not been established
Dotted land lines established by private subdivision of the Forbes Purchase. Information supplied by State of Florida



CONTOUR INTERVAL 2 METERS
SUPPLEMENTARY CONTOUR INTERVAL 1 METER
DASHED SUPPLEMENTARY CONTOURS ARE APPROXIMATE
NATIONAL GEODETIC VERTICAL DATUM OF 1929
CONTROL ELEVATIONS SHOWN TO THE NEAREST 0.1 METER
OTHER ELEVATIONS SHOWN TO THE NEAREST 0.5 METER
BATHYMETRIC CONTOUR INTERVAL 1 METER WITH SUPPLEMENTARY 0.5 METER CONTOURS - DATUM IS MEAN LOWER LOW WATER
THE RELATIONSHIP BETWEEN THE TWO DATUMS IS VARIABLE
THE MEAN RANGE OF TIDE IS APPROXIMATELY 0.4 METER

BASE MAP COMPLIES WITH NATIONAL MAP ACCURACY STANDARDS
BATHYMETRIC SURVEY DATA COMPLIES WITH INTERNATIONAL HYDROGRAPHIC ORGANIZATION (IHO) SPECIAL PUBLICATION 44 ACCURACY STANDARDS
AND/OR STANDARDS USED AT THE DATE OF THE SURVEY
FOR SALE BY U. S. GEOLOGICAL SURVEY, RESTON, VIRGINIA 22092
AND NATIONAL OCEAN SURVEY, ROCKVILLE, MARYLAND 20852
A FOLDER DESCRIBING TOPOGRAPHIC MAPS AND SYMBOLS IS AVAILABLE ON REQUEST



ROAD CLASSIFICATION

Primary highway, hard surface
Secondary highway, hard surface
Trails
Interstate Route
U. S. Route
County Route

Light-duty road, hard or improved surface
Unimproved road
State Route

CONTOURS AND ELEVATIONS IN METERS

LAKE WIMICO, FLA.
29085-G2-TB-024
1982
DMA 3943 I SW - SERIES V8470