

Mapped, edited, and published by the Geological Survey

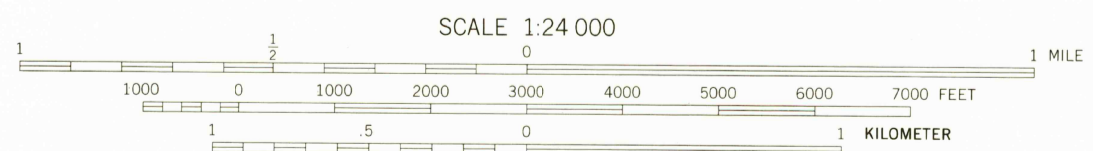
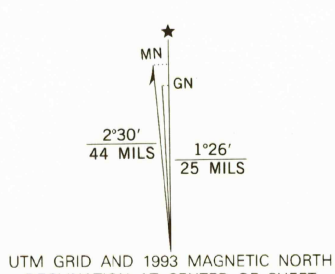
Control by USGS and NOS/NOAA

Culture and drainage in part compiled from aerial photographs taken 1951. Topography by planetable surveys 1954-1955

Polyconic projection. 10,000-foot grid ticks based on Florida coordinate system, north zone 1000-meter Universal Transverse Mercator grid, zone 17 1927 North American Datum (NAD 27)

North American Datum of 1983 (NAD 83) is shown by dashed corner ticks. The values of the shift between NAD 27 and NAD 83 for 7.5 minute intersections are given in USGS Bulletin 1875

Revisions compiled in cooperation with State of Florida agencies from aerial photographs taken 1990 and other sources. Contours not revised. This information not field checked. Map edited 1993



CONTOUR INTERVAL 10 FEET
NATIONAL GEODETIC VERTICAL DATUM OF 1929


THIS MAP COMPLIES WITH NATIONAL MAP ACCURACY STANDARDS FOR SALE BY U. S. GEOLOGICAL SURVEY DENVER, COLORADO 80225 OR RESTON, VIRGINIA 22092 A FOLDER DESCRIBING TOPOGRAPHIC MAPS AND SYMBOLS IS AVAILABLE ON REQUEST



QUADRANGLE LOCATION

ROAD CLASSIFICATION

Primary highway, hard surface	Light-duty road, hard or improved surface
Secondary highway, hard surface	Unimproved road
Interstate Route	U. S. Route
State Route	County Route



LAMONT, FLA.
30083-D7-TF-024

1956
REVISED 1993
DMA 4244 IV NE-SERIES V847