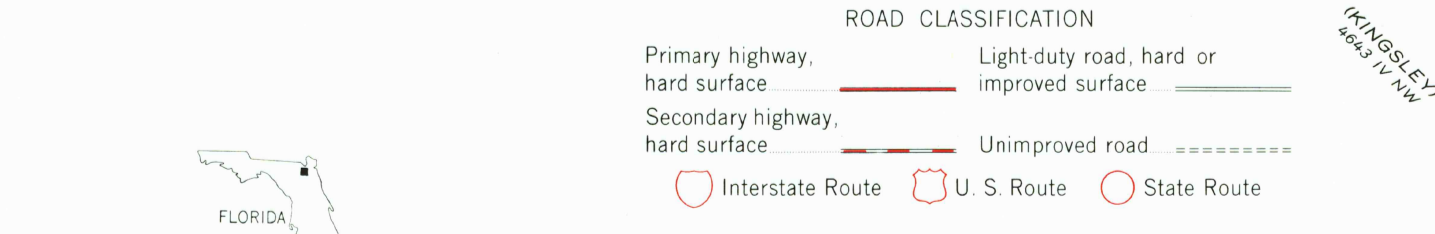
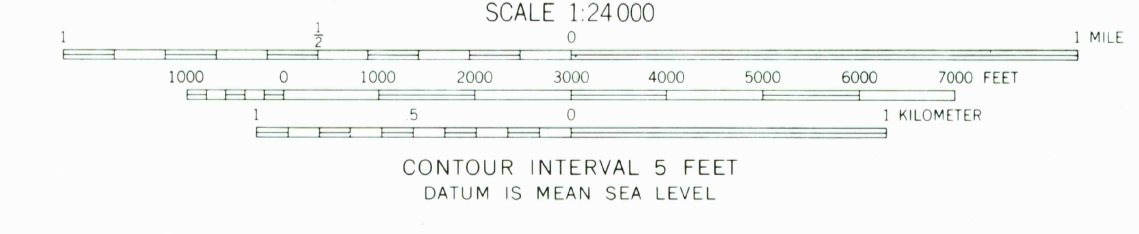
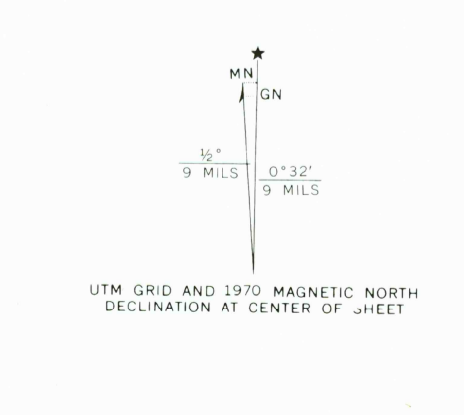


Mapped, edited, and published by the Geological Survey
Control by USGS and USC&GS
Topography by photogrammetric methods from aerial photographs taken January 1970. Field checked 1970
Projection: Florida coordinate system, north zone (Lambert conformal conic)
10,000-foot grid ticks based on Florida coordinate system, north and east zones
1000-meter Universal Transverse Mercator grid ticks, zone 17, shown in blue. 1927 North American datum
Fine red dashed lines indicate selected fence and field lines where generally visible on aerial photographs. This information is unchecked
Map photoinspected 1976
No major culture or drainage changes observed



THIS MAP COMPLIES WITH NATIONAL MAP ACCURACY STANDARDS
FOR SALE BY U. S. GEOLOGICAL SURVEY, RESTON, VIRGINIA 22092
A FOLDER DESCRIBING TOPOGRAPHIC MAPS AND SYMBOLS IS AVAILABLE ON REQUEST

LAWTEY, FLA.
SE 1/4 LAWTEY 15' QUADRANGLE
N3000-W8200/7.5
PHOTOINSPECTED 1976
1970

AMS 4544 II SE—SERIES V847

FEB 09 1984