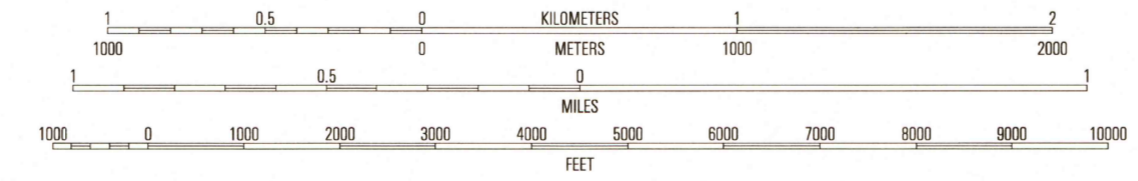



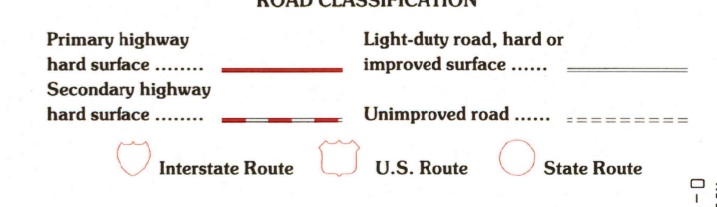
Produced by the United States Geological Survey
Topography compiled 1962. Planimetry derived from imagery taken 1994 and other sources. Public Land Survey System and survey control current as of 1964
North American Datum of 1983 (NAD 83). Projection and 1 000-meter grid: Universal Transverse Mercator, zone 17
2 500-meter ticks: Florida Coordinate System of 1983 (east zone)
North American Datum of 1927 (NAD 27) is shown by dashed corner ticks. The values of the shift between NAD 83 and NAD 27 for 7.5-minute intersections are obtainable from National Geodetic Survey NADCON software
There may be private inholdings within the boundaries of the National or State reservations shown on this map
Entire area lies within the city of Jacksonville
Landmark buildings verified 1964



CONTOUR INTERVAL 5 FEET
NATIONAL GEODETIC VERTICAL DATUM OF 1929
TO CONVERT FROM FEET TO METERS, MULTIPLY BY 0.3048



1	2	3	1 Bryceville
			2 Disnmore
			3 Trout River
			4 Baker
4		5	5 Jacksonville
			6 Filton
			7 Jacksonville Heights
6	7	8	8 Orange Park



USGS Library
Reston, VA.
Topo Archive

MARIETTA, FL
1994 OCT 0 1 2003
NIMA 4644 IV SE-SERIES V847

THIS MAP COMPLIES WITH NATIONAL MAP ACCURACY STANDARDS
FOR SALE BY U.S. GEOLOGICAL SURVEY, P.O. BOX 25286, DENVER, COLORADO 80225
A FOLDER DESCRIBING TOPOGRAPHIC MAPS AND SYMBOLS IS AVAILABLE ON REQUEST

