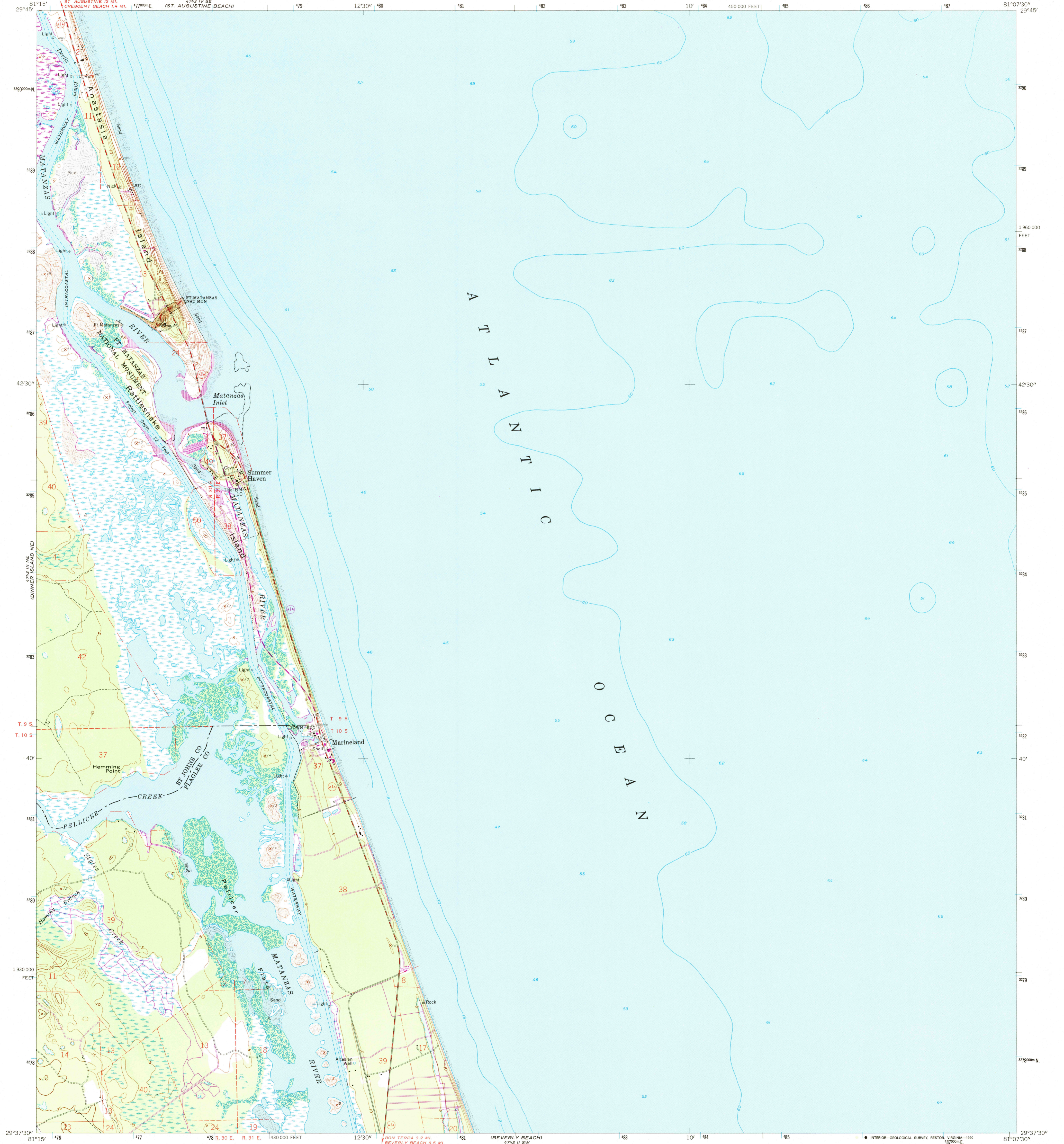


ST. AUGUSTINE BEACH

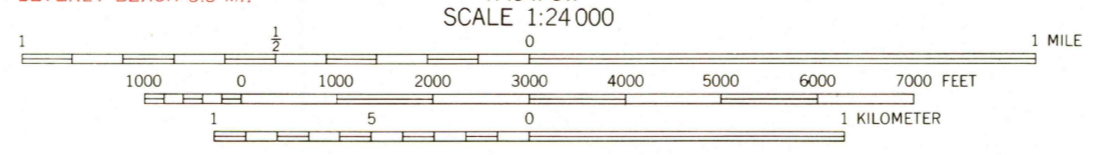
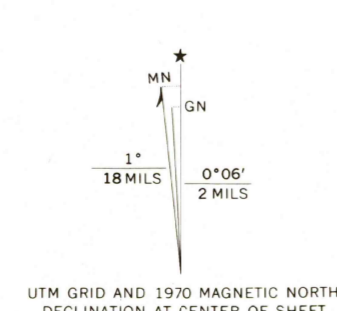
UNITED STATES DEPARTMENT OF THE INTERIOR GEOLOGICAL SURVEY

UNITED STATES DEPARTMENT OF COMMERCE COAST AND GEODETIC SURVEY

MATANZAS INLET QUADRANGLE FLORIDA 7.5 MINUTE SERIES (TOPOGRAPHIC) NW/4 MATANZAS 15' QUADRANGLE



Maped by U. S. Coast & Geodetic Survey  
 Edited and published by the Geological Survey  
 Control by USCG&S  
 Culture and drainage in part compiled from aerial photographs taken 1952 and 1956. Topography by planetable surveys 1952  
 Field check 1956  
 Hydrography compiled from USC&GS charts 842, 843, 1244, and supplementary information  
 Polyconic projection. 1927 North American datum  
 10,000-foot grid based on Florida coordinate system, east zone  
 1000-meter Universal Transverse Mercator grid ticks, zone 17, shown in blue  
 Dashed land lines indicate approximate locations  
 Revisions shown in purple compiled by the Geological Survey from aerial photographs taken 1970. This information not field checked



CONTOUR INTERVAL 5 FEET  
 DATUM IS MEAN SEA LEVEL  
 DEPTH CURVES AND SOUNDINGS IN FEET—DATUM IS MEAN LOW WATER  
 SHORELINE SHOWN REPRESENTS THE APPROXIMATE LINE OF MEAN HIGH WATER  
 THE MEAN RANGE OF TIDE IS APPROXIMATELY 4 FEET ALONG THE OCEAN AND LESS THAN 0.5 FEET IN THE INTRACOASTAL WATERWAY

THIS MAP COMPLIES WITH NATIONAL MAP ACCURACY STANDARDS FOR SALE BY U. S. GEOLOGICAL SURVEY DENVER, COLORADO 80225, OR RESTON, VIRGINIA 22092 A FOLDER DESCRIBING TOPOGRAPHIC MAPS AND SYMBOLS IS AVAILABLE ON REQUEST

Map photinspected 1983  
 No major culture or drainage changes observed



ROAD CLASSIFICATION  
 Medium-duty ———— Light-duty ————  
 Unimproved dirt - - - - -  
 State Route ○

MATANZAS INLET, FLA.  
 NW/4 MATANZAS 15' QUADRANGLE  
 N 2937.5—W 8107.5/7.5  
 PHOTOINSPECTED 1983  
 1956  
 PHOTOREVISED 1970  
 AMS 4743 II NW—SERIES V847



USCG&S T-9907