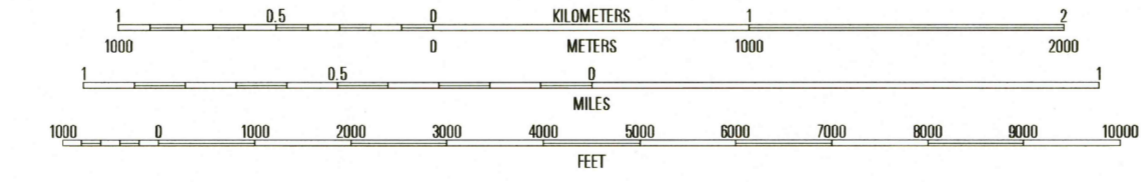
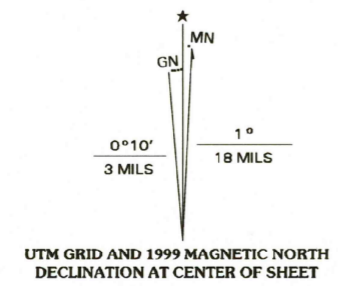


Produced by the United States Geological Survey  
Topography compiled 1974. Planimetry derived from imagery taken 1994 and other sources. Public Land Survey System and survey control current as of 1976  
North American Datum of 1983 (NAD 83). Projection and 1 000-meter grid: Universal Transverse Mercator, zone 16 2 500-meter ticks: Florida Coordinate System of 1983 (north zone)  
North American Datum of 1927 (NAD 27) is shown by dashed corner ticks. The values of the shift between NAD 83 and NAD 27 for 7.5-minute intersections are obtainable from National Geodetic Survey NADCON software  
There may be private inholdings within the boundaries of the National or State reservations shown on this map  
Landmark buildings verified 1976




CONTOUR INTERVAL 10 FEET  
NATIONAL GEODETIC VERTICAL DATUM OF 1929  
TO CONVERT FROM FEET TO METERS, MULTIPLY BY 0.3048

THIS MAP COMPLES WITH NATIONAL MAP ACCURACY STANDARDS  
FOR SALE BY U.S. GEOLOGICAL SURVEY, P.O. BOX 25286, DENVER, COLORADO 80225  
A FOLDER DESCRIBING TOPOGRAPHIC MAPS AND SYMBOLS IS AVAILABLE ON REQUEST



1	2	3
4	5	6
7	8	

1 Bratt  
2 Century  
3 Jay  
4 Bay Springs  
5 Chumuckla  
6 Barrinson Park  
7 Wallis  
8 Wallace



RECEIVED

APR 30 1999 MC DAVID, FL

USGS NMD 1994  
HISTORICAL MAP ARCHIVES NIMA 3545 IV SE-SERIES V847

