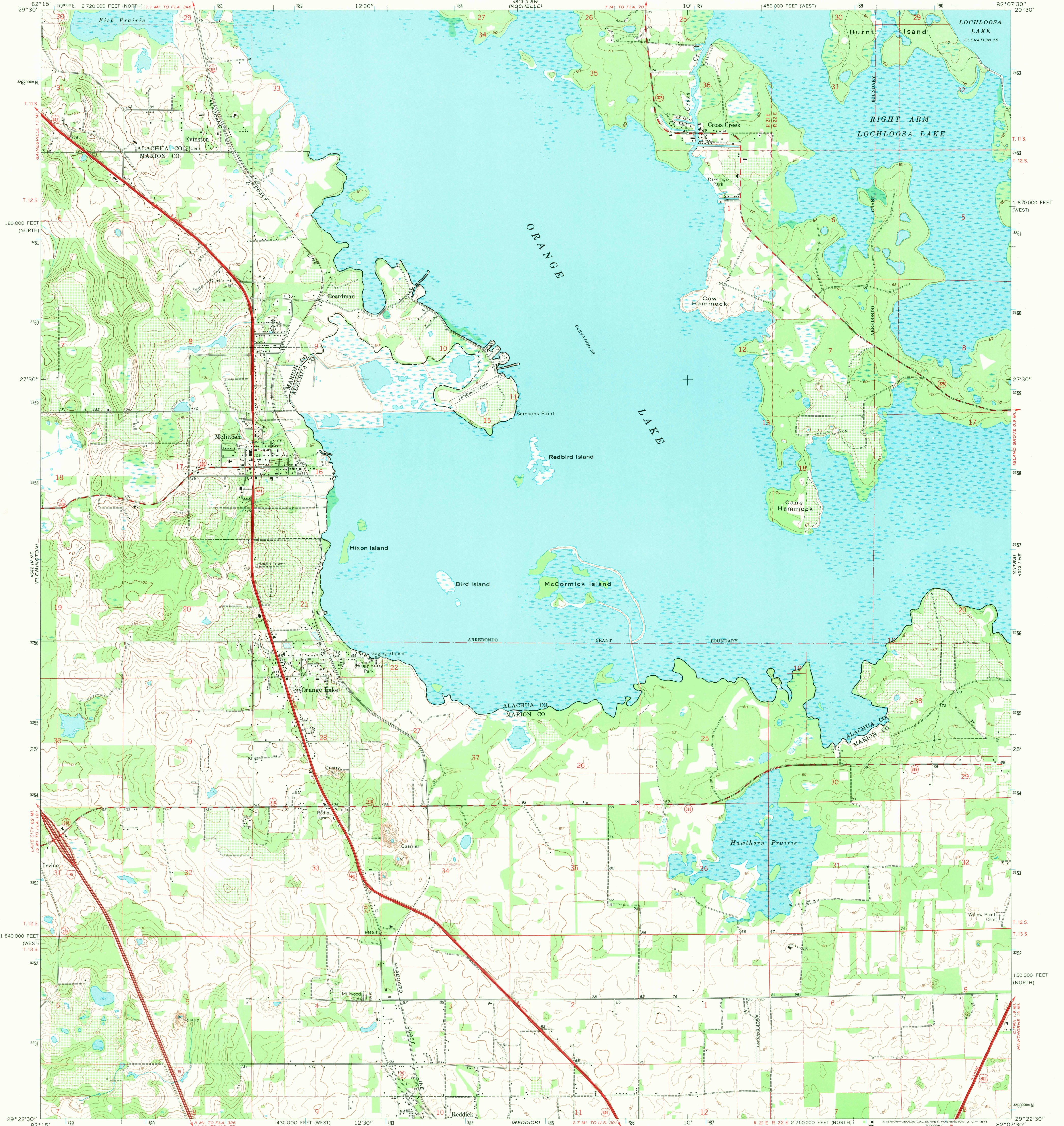
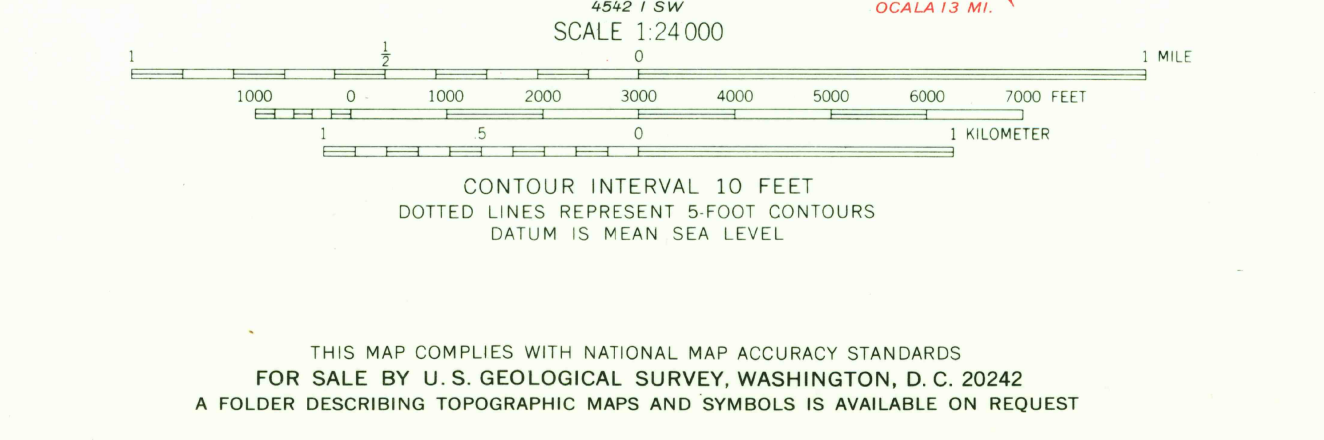
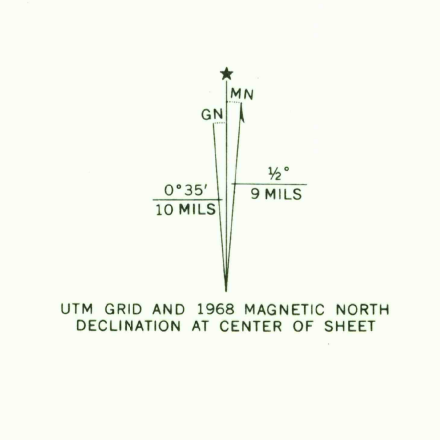


UNITED STATES
DEPARTMENT OF THE INTERIOR
GEOLOGICAL SURVEY

MCINTOSH QUADRANGLE
FLORIDA
7.5 MINUTE SERIES (TOPOGRAPHIC)



Maped, edited, and published by the Geological Survey in cooperation with State of Florida agencies
Control by USGS, USC&GS, and Florida Geodetic Survey
Topography by photogrammetric methods from aerial photographs taken 1966. Field checked 1968
Polyconic projection. 1927 North American datum
10,000-foot grids based on Florida coordinate system, west and north zones
1000-meter Universal Transverse Mercator grid ticks, zone 17, shown in blue
Fine red dashed lines indicate selected fence and field lines where generally visible on aerial photographs. This information is unchecked
Dotted land lines established by private survey



USGS Historical File Topographic Division

ROAD CLASSIFICATION
 Primary highway, all weather, hard surface
 Secondary highway, all weather, hard surface
 Light duty road, all weather, improved surface
 Unimproved road, fair or dry weather
 U.S. Route
 State Route

FILE COPY TOPOGRAPHIC DIVISION

MCINTOSH, FLA.
N2922.5-W8207.5/7.5

1968
AMS 4542 1 NW-SERIES W847

THIS MAP COMPLIES WITH NATIONAL MAP ACCURACY STANDARDS
FOR SALE BY U.S. GEOLOGICAL SURVEY, WASHINGTON, D. C. 20242
A FOLDER DESCRIBING TOPOGRAPHIC MAPS AND SYMBOLS IS AVAILABLE ON REQUEST