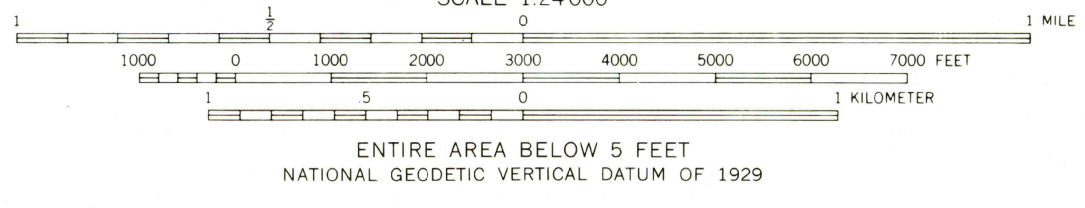
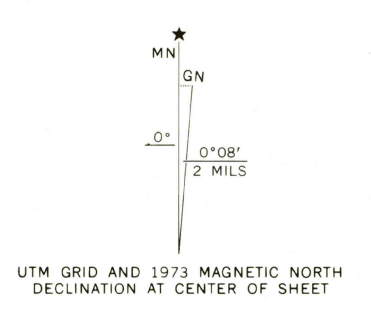



Mapped, edited, and published by the Geological Survey
 Control by USGS and USC&GS
 Orthophotomap prepared from aerial photograph taken February 10, 1971. Field checked 1973
 Projection and 10,000-foot grid ticks: Florida coordinate system, east zone (transverse Mercator)
 1000-meter Universal Transverse Mercator grid ticks, zone 17, shown in blue. 1927 North American datum
 Land lines have not been established in this area



THIS MAP COMPLIES WITH NATIONAL MAP ACCURACY STANDARDS FOR SALE BY U. S. GEOLOGICAL SURVEY, RESTON, VIRGINIA 22092 A FOLDER DESCRIBING TOPOGRAPHIC MAPS AND SYMBOLS IS AVAILABLE ON REQUEST



ROAD CLASSIFICATION
 No roads or trails in this area

MELALEUCA HEAD, FLA.
 (FORMERLY EVERGLADES 4 SW)
 26080-A6-0M-024
 1973