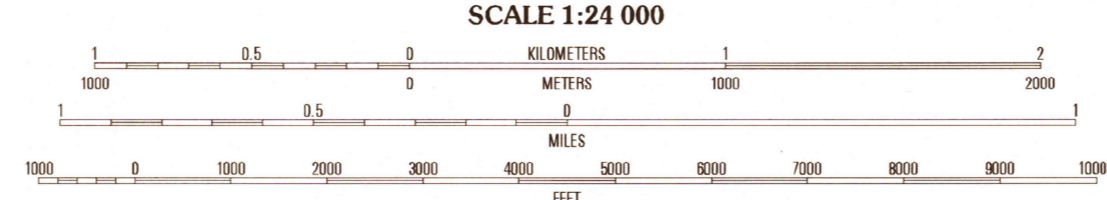
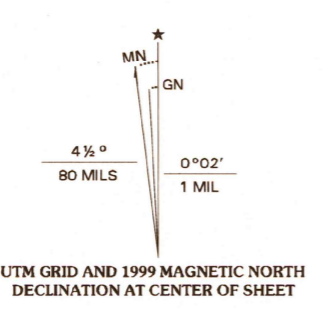


Produced by the United States Geological Survey  
Topography compiled 1971. Planimetry derived from imagery taken 1995 and other sources. Public Land Survey System and survey control current as of 1973.  
North American Datum of 1983 (NAD 83). Projection and 1000-meter grid: Universal Transverse Mercator, zone 17 2 500-meter ticks: Florida Coordinate System of 1983 (east zone)  
North American Datum of 1927 (NAD 27) is shown by dashed corner ticks. The values of the shift between NAD 83 and NAD 27 for 7.5-minute intersections are obtainable from National Geodetic Survey NADCON software.  
There may be private inholdings within the boundaries of the National or State reservations shown on this map.  
Dotted land lines established by private survey.  
Where omitted, land lines have not been established or are not shown because of insufficient data.  
Landmark buildings verified 1973.



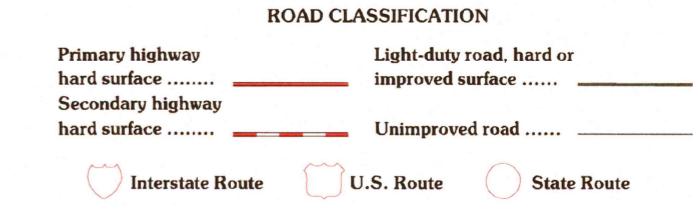
CONTOUR INTERVAL 5 FEET  
CONTOURS OMITTED IN WETLANDS AND SAW GRASS AREAS  
NATIONAL GEODETIC VERTICAL DATUM OF 1929  
TO CONVERT FROM FEET TO METERS, MULTIPLY BY 0.3048

THIS MAP COMPLIES WITH NATIONAL MAP ACCURACY STANDARDS  
FOR SALE BY U.S. GEOLOGICAL SURVEY, P.O. BOX 25286, DENVER, COLORADO 80225  
A FOLDER DESCRIBING TOPOGRAPHIC MAPS AND SYMBOLS IS AVAILABLE ON REQUEST



1	2	3
4	5	6
7	8	

1 Burns Lake  
2 Monroe Station NE  
3 North Of Fillymile Bend  
4 Gator Hook Swamp  
5 Fillymile Bend  
6 Alligator Bay  
7 Big Bay Lake  
8 Loomans Trail



RECEIVED  
SEP 30 1999  
MONROE STATION, FL  
1995  
USGS NMD  
HISTORICAL MAP ARCHIVES  
NIMA 4735 1 SE-SERIES V847

