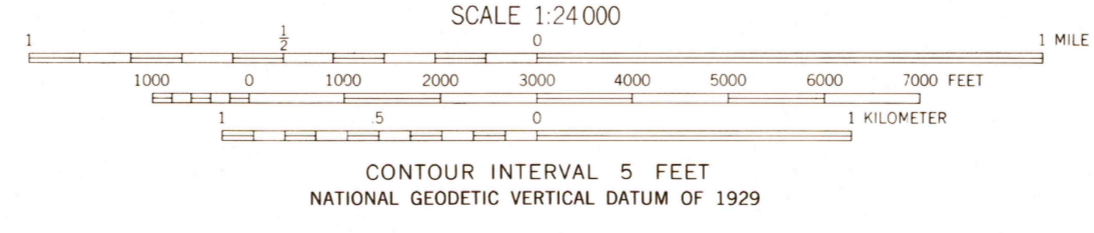
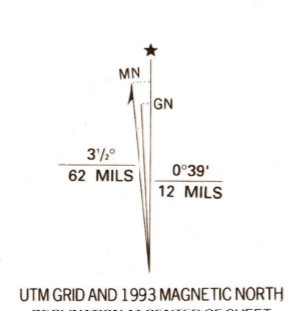
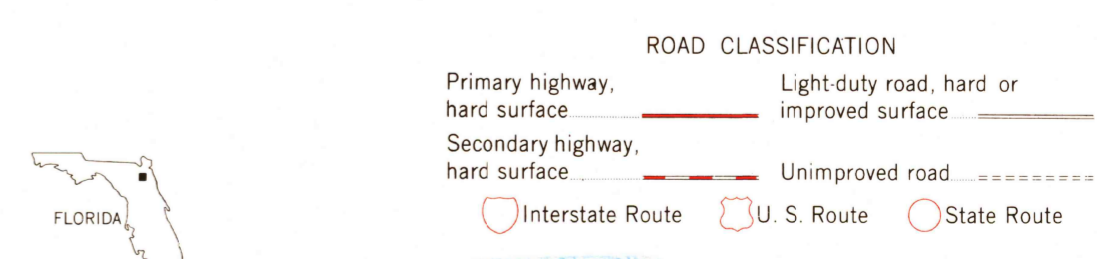


Produced by the United States Geological Survey
Control by USGS, NOS/NOAA and Florida Geodetic Survey
Topography by photogrammetric methods from aerial photographs taken 1964. Field checked 1966
Projection and 10,000-foot grid ticks: Florida coordinate system, north zone (Lambert conformal conic)
1000-meter Universal Transverse Mercator grid ticks, zone 17, shown in blue 1927 North American Datum (NAD 27)
North American Datum of 1983 (NAD 83) is shown by dashed corner ticks. The values of the shift between NAD 27 and NAD 83 for 7.5-minute intersections are given in USGS Bulletin 1875
Dotted land lines established by private survey
Fine red dashed lines indicate selected fence and field lines where generally visible on aerial photographs. This information is unchecked



CONTOUR INTERVAL 5 FEET
NATIONAL GEODETIC VERTICAL DATUM OF 1929

THIS MAP COMPLIES WITH NATIONAL MAP ACCURACY STANDARDS
FOR SALE BY U.S. GEOLOGICAL SURVEY
DENVER, COLORADO 80225, OR RESTON, VIRGINIA 22092
A FOLDER DESCRIBING TOPOGRAPHIC MAPS AND SYMBOLS IS AVAILABLE ON REQUEST



MONTEOCHA, FLA.
29082-G3-TF-024
1966
REVISED 1993
DMA 4543 IV SE-SERIES V847

Revisions shown in purple and woodland compiled in cooperation with State of Florida agencies from aerial photographs taken 1990 and other sources
Contours not revised. This information not field checked
Map edited 1993