
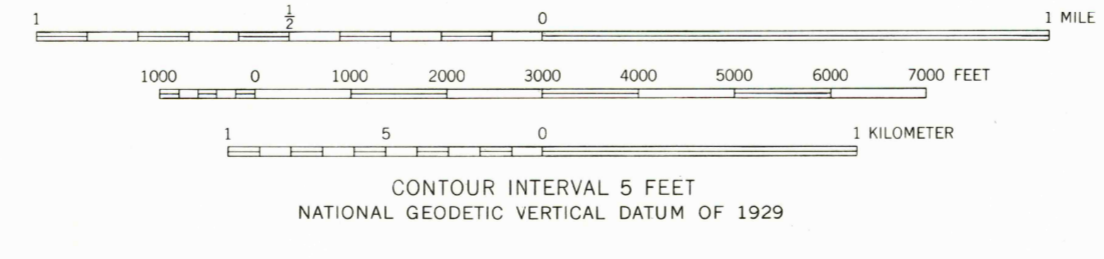
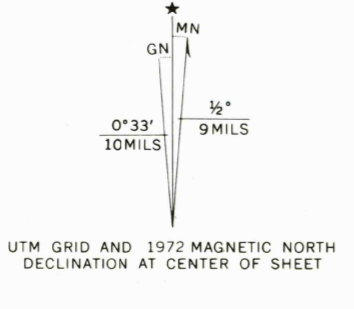


Mapped, edited, and published by the Geological Survey

Control by USGS and USC&GS
Culture and drainage in part compiled from aerial photographs taken 1952. Topography by planetable surveys 1956
Polyconic projection. 1927 North American datum
10,000-foot grid based on Florida coordinate system, west zone
1000-meter Universal Transverse Mercator grid ticks, zone 17, shown in blue
Dashed land lines indicate approximate locations
Revisions shown in purple compiled from aerial photographs taken 1972. This information not field checked



THIS MAP COMPLIES WITH NATIONAL MAP ACCURACY STANDARDS
FOR SALE BY U.S. GEOLOGICAL SURVEY, RESTON, VIRGINIA 22092
A FOLDER DESCRIBING TOPOGRAPHIC MAPS AND SYMBOLS IS AVAILABLE ON REQUEST

RETURN TO:
MHO HISTORICAL MAP ARCHIVES
USGS NATIONAL CENTER, MS-622
RESTON, VA 22092

MURDOCK NW, FLA.
N2707.5—W8207.5/7.5
1956
PHOTOREVISED 1972
AMS 4538 II NW—SERIES V847