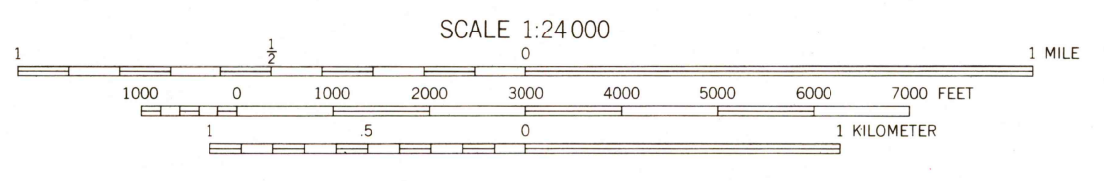
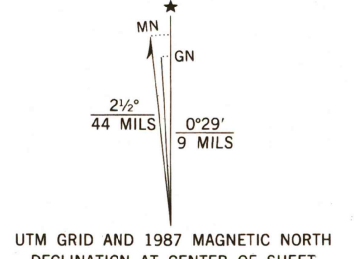
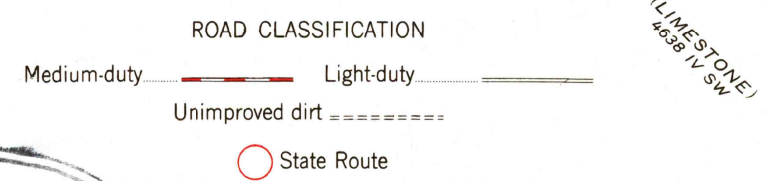



Mapped, edited, and published by the Geological Survey
Control by USGS and USC&GS
Culture and drainage in part compiled from aerial photographs taken 1951-1953. Topography by planetable surveys 1955-1956
Polyconic projection. 1927 North American datum
10,000-foot grid based on Florida coordinate system, west zone
1000-meter Universal Transverse Mercator grid ticks,
zone 17, shown in blue
To place on the predicted North American Datum 1983
move the projection lines 31 meters south and
17 meters west as shown by dashed corner ticks
Revisions shown in purple and woodland compiled in
cooperation with State of Florida agencies from aerial
photographs taken 1984 and other sources. This
information not field checked. Map edited 1987



CONTOUR INTERVAL 5 FEET
NATIONAL GEODETIC VERTICAL DATUM OF 1929
THIS MAP COMPLIES WITH NATIONAL MAP ACCURACY STANDARDS
FOR SALE BY U. S. GEOLOGICAL SURVEY
DENVER, COLORADO 80225 OR RESTON, VIRGINIA 22092
A FOLDER DESCRIBING TOPOGRAPHIC MAPS AND SYMBOLS IS AVAILABLE ON REQUEST



MYAKKA HEAD, FLA.
27082-D1-TF-024

1956
PHOTOREVISED 1987
DMA 4538 I NE-SERIES V847