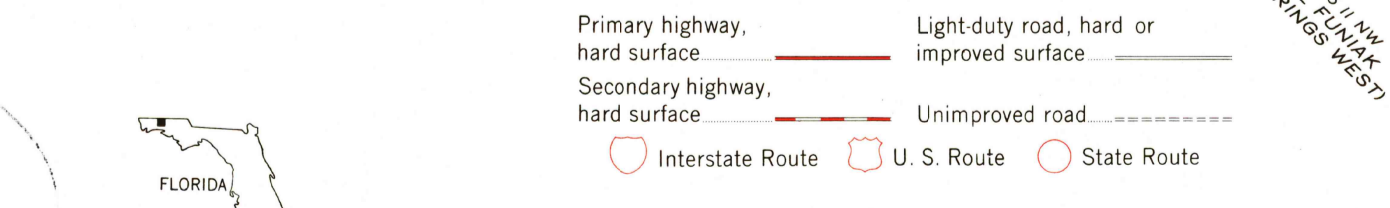
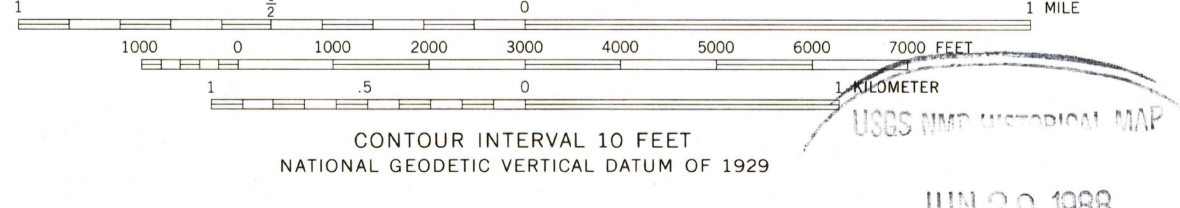
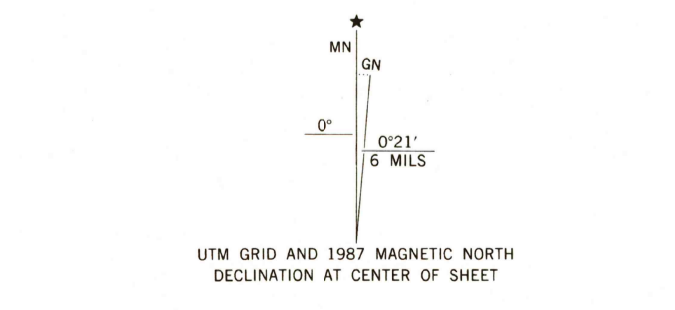


Mapped, edited, and published by the Geological Survey
 Control by USGS and NOS/NOAA
 Topography by photogrammetric methods from aerial photographs taken March 1973. Field checked 1973
 Projection and 10,000-foot grid ticks: Florida coordinate system, north zone (Lambert conformal conic)
 1000-meter Universal Transverse Mercator grid ticks, zone 16, shown in blue. 1927 North American Datum
 To place on the predicted North American Datum 1983 move the projection lines 16 meters south and 5 meters west as shown by dashed corner ticks
 Fine red dashed lines indicate selected fence and field lines where generally visible on aerial photographs. This information is unchecked



THIS MAP COMPLIES WITH NATIONAL MAP ACCURACY STANDARDS FOR SALE BY U. S. GEOLOGICAL SURVEY DENVER, COLORADO 80225 OR RESTON, VIRGINIA 22092 A FOLDER DESCRIBING TOPOGRAPHIC MAPS AND SYMBOLS IS AVAILABLE ON REQUEST

NEW HARMONY, FLA. 30086-G3-TF-024
 1973 PHOTOREVISED 1987 DMA 3745 IV SE—SERIES V847
 QUADRANGLE LOCATION
 Revisions shown in purple and woodland compiled in cooperation with State of Florida agencies from aerial photographs taken 1984 and other sources. This information not field checked. Map edited 1987