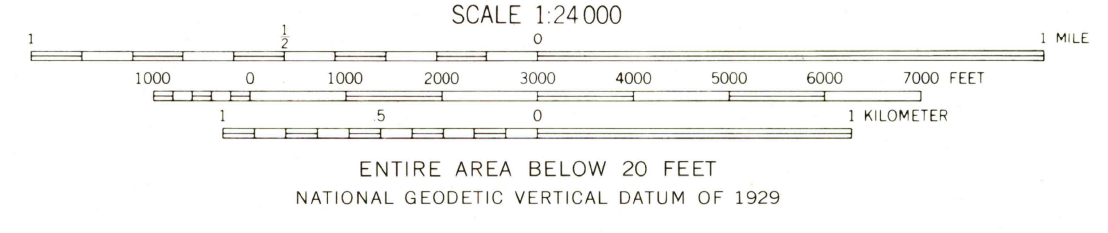
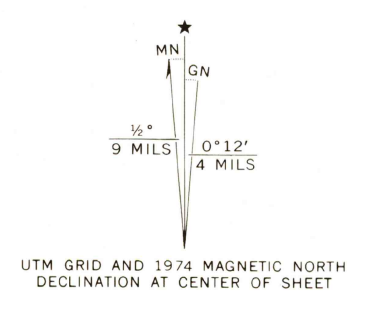




Mapped, edited, and published by the Geological Survey  
Control by USGS, USC&GS, and USCE  
Orthophotomap prepared from aerial photograph taken  
February 10, 1971. Field checked 1974  
Projection and 10,000-foot grid ticks: Florida coordinate  
system, east zone (transverse Mercator)  
1000-meter Universal Transverse Mercator grid ticks,  
zone 17, shown in blue. 1927 North American datum  
Dotted land lines established by private survey  
Where omitted, land lines have not been established  
or are not shown because of insufficient data




ENTIRE AREA BELOW 20 FEET  
NATIONAL GEODETIC VERTICAL DATUM OF 1929



ROAD CLASSIFICATION

Primary highway, hard surface	Light-duty road, hard or improved surface
Secondary highway, hard surface	Unimproved road
Trails	
Interstate Route	U. S. Route
	State Route



NORTH OF DEEM CITY, FLA.  
(FORMERLY OVERGLADES 1 N7)  
26080-05-0M-024  
1974  
DMA 4835 1 NE - SERIES V8470

THIS MAP COMPLIES WITH NATIONAL MAP ACCURACY STANDARDS  
FOR SALE BY U. S. GEOLOGICAL SURVEY, RESTON, VIRGINIA 22092  
A FOLDER DESCRIBING TOPOGRAPHIC MAPS AND SYMBOLS IS AVAILABLE ON REQUEST