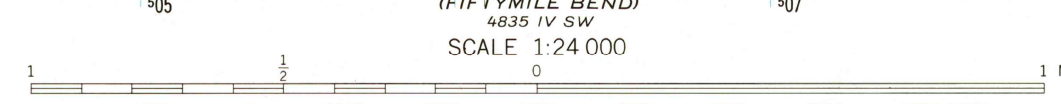
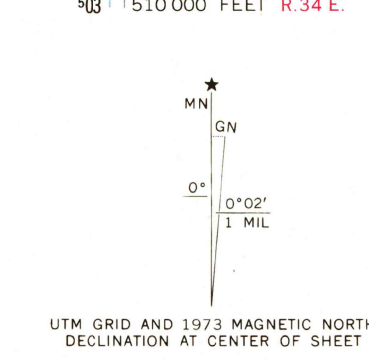



Mapped, edited, and published by the Geological Survey
Control by USGS and USC&GS
Orthophotomap prepared from aerial photograph taken
January 16, 1971. Topography by planetable surveys 1973
Projection and 10,000-foot grid ticks: Florida coordinate
system, east zone (transverse Mercator)
1000-metre Universal Transverse Mercator grid ticks,
zone 17, shown in blue. 1927 North American datum
Dotted land lines established by private survey
Map photoinspected 1984
No major culture or drainage changes observed



ENTIRE AREA BELOW 15 FEET
NATIONAL GEODETIC VERTICAL DATUM OF 1929
SCALE 1:24 000
THIS MAP COMPLIES WITH NATIONAL MAP ACCURACY STANDARDS
FOR SALE BY U. S. GEOLOGICAL SURVEY
DENVER, COLORADO 80225 OR RESTON, VIRGINIA 22092
A FOLDER DESCRIBING TOPOGRAPHIC MAPS AND SYMBOLS IS AVAILABLE ON REQUEST



ROAD CLASSIFICATION
Primary highway, hard surface ——— Light-duty road, hard or improved surface ———
Secondary highway, hard surface - - - - - Unimproved road - - - - -
Trails - - - - -
Interstate Route U.S. Route State Route

NORTH OF FIFTYMILE BEND, FLA.
N2552.5—W8052.5/7.5
1973
PHOTOINSPECTED 1984
AMS 4835 IV NW—SERIES V8470
H 5