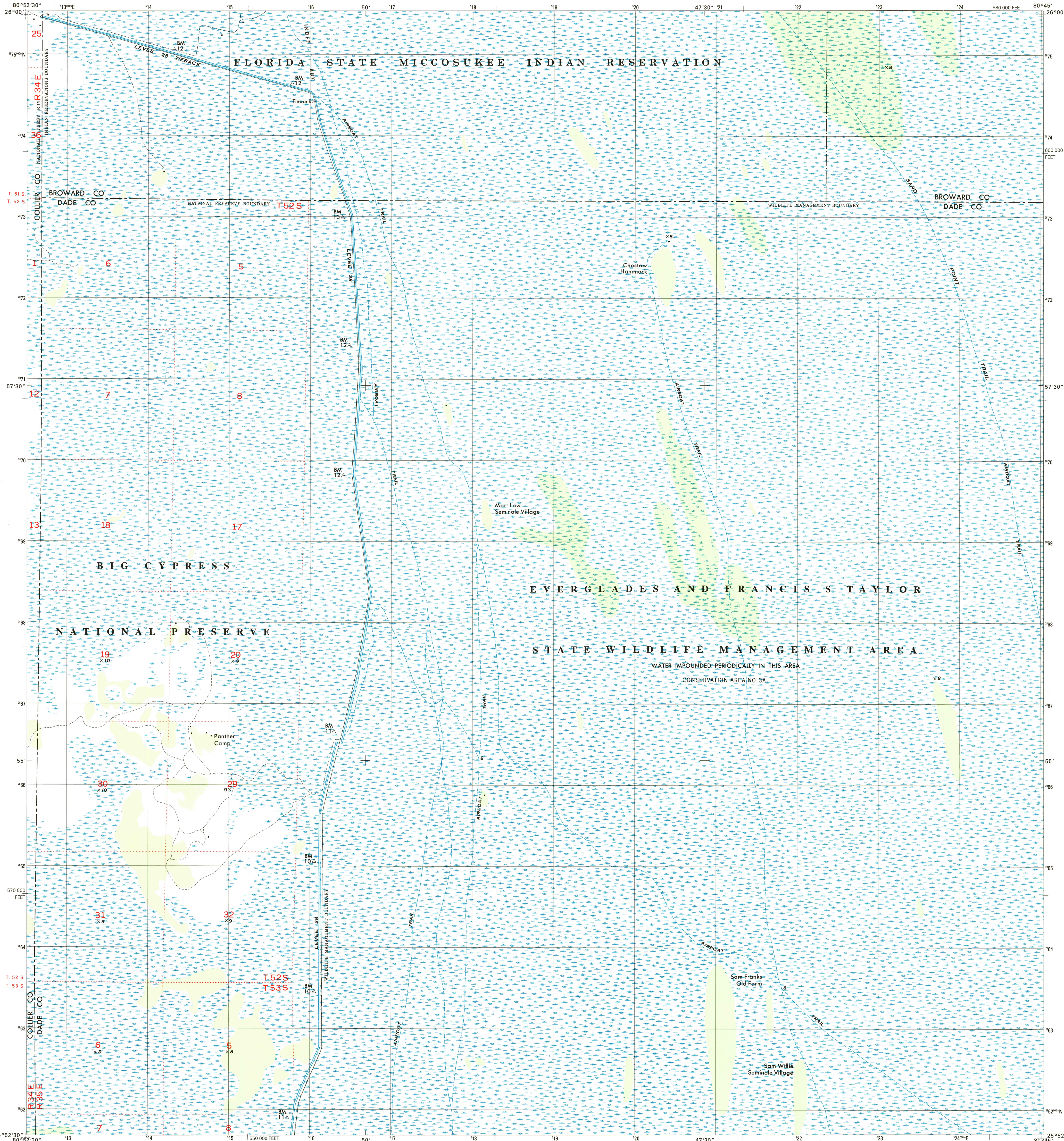




U.S. DEPARTMENT OF THE INTERIOR  
U.S. GEOLOGICAL SURVEY

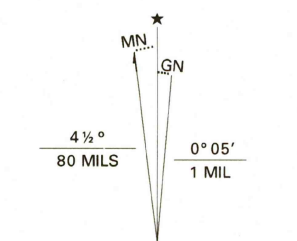
NORTH OF FORTY MILE BEND QUADRANGLE  
FLORIDA  
7.5-MINUTE SERIES (TOPOGRAPHIC)



Produced by the United States Geological Survey  
Derived from imagery taken 1971 and other sources. Photoinspected using imagery taken 1995; no major culture or drainage changes observed. PLSS and survey control current as of 1973. Boundaries revised 1999.

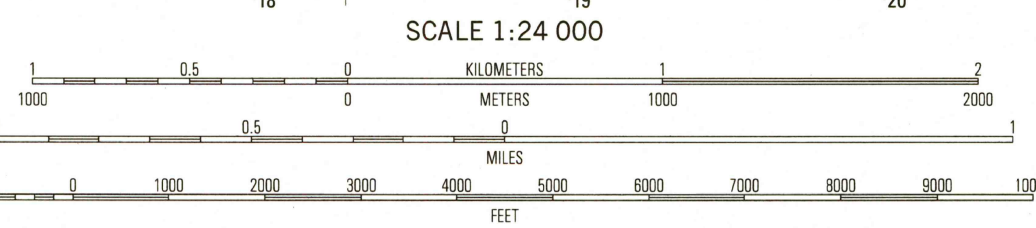
North American Datum of 1983 (NAD 83). Projection and 10 000-foot ticks: Florida coordinate system, east zone (transverse Mercator).  
1000-meter Universal Transverse Mercator grid, zone 17  
North American Datum of 1983 (NAD 83) is shown by dashed corner ticks. The values of the shift between NAD 27 and NAD 83 for 7.5-minute intersections are obtainable from National Geodetic Survey NADCON software.

There may be private inholdings within the boundaries of the National or State reservations shown on this map.



RECEIVED  
MAY 31 1999

USGS NMD  
HISTORICAL MAP ARCHIVES



ENTIRE AREA BELOW 15 FEET  
NATIONAL GEODETIC VERTICAL DATUM OF 1929  
TO CONVERT FROM FEET TO METERS, MULTIPLY BY 0.3048

THIS MAP COMPLIES WITH NATIONAL MAP ACCURACY STANDARDS  
FOR SALE BY U.S. GEOLOGICAL SURVEY, P.O. BOX 25286, DENVER, COLORADO 80225  
A FOLDER DESCRIBING TOPOGRAPHIC MAPS AND SYMBOLS IS AVAILABLE ON REQUEST



QUADRANGLE LOCATION

1	2	3
4	5	6
7	8	

- 1 West Of Horseshoe Head
- 2 Horseshoe Head
- 3 Metelusa Head
- 4 North Of Forty Mile Bend
- 5 Oustard Apple Hammock
- 6 Forty Mile Bend
- 7 Forty Mile Bend
- 8 Long Island

ROAD CLASSIFICATION  
Primary highway, hard surface  
Secondary highway, hard surface  
Light-duty road, hard or improved surface  
Unimproved road

Interstate Route U.S. Route State Route

NORTH OF FORTY MILE BEND, FL

1995

NIMA 4835 IV NE-SERIES V8470

ISBN 0-607-10700-2  
9 780607 907002