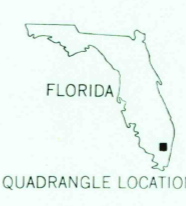
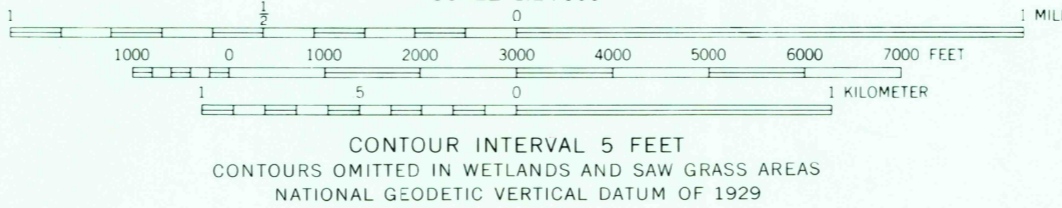
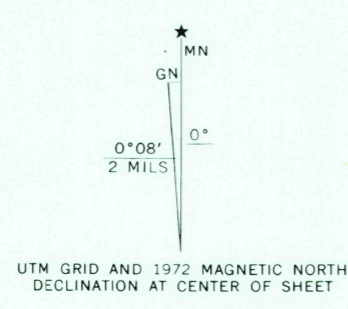


Mapped, edited, and published by the Geological Survey  
Control by USGS and USC&GS  
Orthophotomap prepared from aerial photograph taken January 27, 1971. Topography by planetable surveys 1972  
Projection and 10,000-foot grid ticks: Florida coordinate system, east zone (transverse Mercator)  
1000-meter Universal Transverse Mercator grid ticks, zone 17, shown in blue. 1927 North American datum  
Dotted land lines established by private survey  
Where omitted land lines have not been established or are not shown because of insufficient data



ROAD CLASSIFICATION

Primary highway, hard surface	Light-duty road, hard or improved surface
Secondary highway, hard surface	Unimproved road
Trails	
Interstate Route	U. S. Route
	State Route

THIS MAP COMPLIES WITH NATIONAL MAP ACCURACY STANDARDS  
FOR SALE BY U. S. GEOLOGICAL SURVEY, RESTON, VIRGINIA 22092  
A FOLDER DESCRIBING TOPOGRAPHIC MAPS AND SYMBOLS IS AVAILABLE ON REQUEST

OCHOPEE, FLA.  
N2552.5-W8115/7.5  
1972  
AMS 4735 IV NE—SERIES V8470

OCT 22 1976

DEEP LAKE SW

DEEP LAKE SW

EVERGLADES CITY SW

GATOR LOOK SWAMP