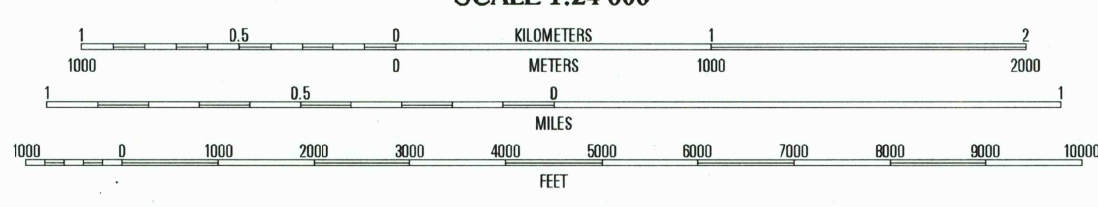
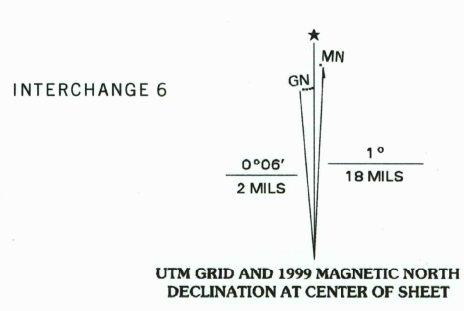


Produced by the United States Geological Survey Topography compiled 1974. Planimetry derived from imagery taken 1994 and other sources. Public Land Survey System and survey control current as of 1974. Selected hydrographic data compiled from NOS Chart 872 SC (1975). This information is not intended for navigational purposes. North American Datum of 1983 (NAD 83). Projection and 1 000-meter grid: Universal Transverse Mercator, zone 16 2 500-meter ticks; Florida Coordinate System of 1983 (north zone) North American Datum of 1927 (NAD 27) is shown by dashed corner ticks. The values of the shift between NAD 83 and NAD 27 for 7.5-minute intersections are obtainable from National Geographic Survey NADCON software. There may be private inholdings within the boundaries of the National or State reservations shown on this map. Landmark buildings verified 1974.



CONTOUR INTERVAL 10 FEET NATIONAL GEODETIC VERTICAL DATUM OF 1929 TO CONVERT FROM FEET TO METERS, MULTIPLY BY 0.3048 DEPTH CURVES AND SOUNDINGS IN FEET, DATUM IS MEAN LOWER LOW WATER THE RELATIONSHIP BETWEEN THE TWO DATUMS IS VARIABLE THE MEAN RANGE OF TIDE IS APPROXIMATELY 1.5 FEET

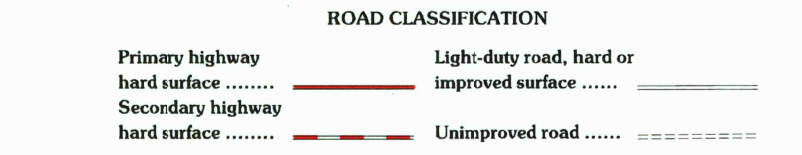
THIS MAP COMPLIES WITH NATIONAL MAP ACCURACY STANDARDS FOR SALE BY U.S. GEOLOGICAL SURVEY, P.O. BOX 25286, DENVER, COLORADO 80225 A FOLDER DESCRIBING TOPOGRAPHIC MAPS AND SYMBOLS IS AVAILABLE ON REQUEST



QUADRANGLE LOCATION

1	2	3
4	5	6
7	8	9

1 Molokai
2 Maui
3 Milne North
4 Cantonment
5 Milne South
6 West Pensacola
7 Pensacola
8 Garcia Point



RECEIVED APR 30 1999 PACE, FL USGS NMD 1994 HISTORICAL MAP ARCHIVES NIMA 3545 II SW-SERIES V847

